Dispatch Democrat

VOLUME LII — UKIAH CITY, MENDOCINO COUNTY, CAL., FRIDAY, JUNE 25, 1920 — NUMBER 38

LARGE NUMBER PASS 8TH GRADE EX'S THIS YEAR

High Scholarship Shown In Work of Schools In Mendocino County.

The board of education, which has been in session since Tuesday, June 14, conducting teachers' examinations and correcting examination papers of the eighth grade, finished their work Wednesday noon. The board reports that the class of work done by the eighth grade students in the various schools of the county is far higher than the average this year, as is indicated by the high percentage of students who passed the test.

Following is a list of the eighth grade graduates:

Ukiah—Pauline Benjes, Edmund Burke, Jim Busch, Vera Bonnifield, Laura Boring, Jim Banker, Vivian Carmichael, Nathan Cohn, Byron Fales, Dorothy Giles, Harry Gilmore, George Ginochio, Melva Hull, Ethel Hagans, Richard Hatfield, Merle Iversen, Ziryl Jackson, Nicholas Kleyn-Schoorel, Marcelline Kohn, Ed Lambert, Mabel McConihe,, Harvey Miller, Dorothy McClellan, Estelle Moore, Agnes Nevin, Kenneth Parker, William Rice, Bonnie Sloper, Thelma Storer, Marion Swim, Lloyd Samsoe, Luther Sawyers, Jake Updegraff, Ruth Wilson, Willard Weselsky, Minnie Larsen, Ethel Meade.

Fort Bragg—Althea Ball, Virginia Bonta, Edith Berry, Howard Berry, Lucille Bohn, Murle Borges, Thyra Carlson, Garnet Cotten, Marie Dias, Elena Del Grosso, Victor Del Grosso, Edith Gustafson, Elvi Gustafson, Evar Gustafson, Lena Galli, Olof Hardell, Hilja Heikkila, Frank Hermanson, Ellen Hunt, Harold Hurlburt, Frank Howland, Arnold Johnson, Wilbur Johnson, Hemming Josephson, Violet Kesti, Hilda Koski, Elinor Koski, Henry Laitala, Conrad Larson, Onnie Lattu, Willie Lehmer, Mary Lindberg, Mae Lyons, Rita Melville, Mary Pasero, Frank Pereira, Helen Peterson, Tyyne Saari, Olga Seaholm, Nona Smith, Virginia Scudder, Ervin Stickney, Miranda Wanhalt, Vilho Wanhala, Jane Wintzer, Isobel Wright.

Little Lake—Kathryn O'Brien, Luther Rupe, Beulah Frost, Ina Seller; McDowell—Helen Frazier, Raymond Thompson; Piercy—Ethel Brown, Robert Dashiell, Ruben Sweet; Westport—Augusta Kruger, Grace Dake, Fred Kruger; Kalsen—Eileen Makela; Woods— Sonoma Jeffries, Walter Severance; Redwood—Alfred Ford, Vernon Hinto, Vilho Matson, Ina Pukena, Elmer Rinta, Irene Rinta, Arne Falso, Belma Weller, Lionell Wilcox, Norda Wilcox, Ransom Wilcox; Noyo—Walter Granvall, Irvin Handley, Violet Rowe; Irmulco—Ethel Beard, Thomas Beard, Hester Cox, Merril Dryden; Caspar—Alvin Crawford, Dorothy Eeagle, Leland Eagle, Beatrice Foster, Aubrey Glong, Rowland Harris, Kathyrn Scheper; Anderson—Henry Cureton, Fairy McGimsey; Shields—Dorothy Brown, Eunice Studebaker; Peperwood—Carl Abarr; Brush Creek—Hazel Hamilton, Irma Hamilton, Wanda Titus; Sawyers — Edmond Hayes, Vincent Hayes, Violet Miller, Harry Sawyers, Lloyd Sawyers; Round Valley—Solon English, Clarence Brown, Charles Gray, Alvin Grist, Anna English, Florence Hasting, Clara Hasting, Lloyd Hasting, Vivian Lovell, Florence Russell; Signal Port—Peter Tock, Walter Tock, Dorothy Wick; Hopland Union—Nora Brush, Elizabeth Frentzen, Raymond Hiatt, Percy Ornbaun, Laura Sperry, Teenie Walker, Geneva Vassar; Finney Valley—Ila Ford; Spring Grove—Emil De Rosier; Ocean—Kathryn Cornell, Adolph Johnson, Inez Rosa, Mary Rosa; Island Mountain — Nona Shook, Sterling Montague; Spy Rock—Cecilia Robinson; Wages Creek—Eugene Lincoln; Franklin—Frances Bradley; Keene—Alta Hollenback, Signe Newman, Ralph Sullivan, Vera Sullivan; Tunnel—Ralph Pyorre, Eini Sipila, Jennie Westerberg; Cottoneva—Randolph Standley; Stella—Eva Madsen; Gualala—Katherine Clapusci; Lima—Rita Burns; Con Creek—Ruby Farrer, Alby Price, Elmer Price, Flossie St. John; Hot Springs — Eldon Hunt, Leonard Singley, Alfred Weger, Herbert Singley; Carrol—Louisa Gielow, Charlie Huffman, Lester Howell, Henry Stile; Greenwood—Thomas Hawkins, Verda Johnston, Cecelia Guerra, Elna Wicks, Helen McCallum, Mable Llewellyn; Point Arena—Gordon Ainslie, Clyde Bishop, Evelyn Clay, Loretta Clay, Reginold Iversen, Charles Kirkland, Mary Mazzeta, Marjorie Scott, Clarence Schuler, Earl Williford; Long Valley—Elizabeth Andrews, Lonie Andrews, Verna Moffitt, Veva Williams, Warren Woodruff; Coyote—Joseph Cox, Roland Dart; Potter Valley Union—Harold Anker, Anna L. Popovo, Zella Day, Pettit Engleman, Constance Goodrich, Marjorie McGee, Johnny Pickle, Myrl Pitts, Melva Thornton, Seth Williams, George H. Busch; Mendocino—Isabell Alameda, Lucille Anderson, Annie Borgna, Eda Borgna, Oliver Carvalho, Ivie Carvalho, Winifred Daniels, Ainer Hendrickson, Edith Burbeck, Rudolph Larsen, Anthony Lemos, Clara Pimental, Phyllis Lyons, Ella Russell, Lorena Sypriano; Peachland—Ogle Kivett; McNear—Francis Gibson, Emma Massavelli, Theressa Milani, Teddy Richey; Albion—Mildred Byrne, Molly Castellic, Nora Nelson, Matthew Koskela, Norman Shandel, Violet Sundquist.

DAM ACROSS RIVER NEARS COMPLETION

Work was commenced Wednesday on the construction of a dam across Russian river to afford a swimming hole for those who desire an evening dip after the cares of the day.

The dam will be about one-half a mile above the Vichy Springs bridge. The hole will be over a hundred yards long and about eight feet deep. Willows screen the particular stretch of water where the dam will be built from the road and dressing rooms will be contsructed among the willows.

The funds necessary for the construction of the dam were raised by popular subscription and most of the labor is being donated. R. L. Pearson, general manager of the Maddox trucking company, has general charge of the work.

It is expected the work on the dam will be completed this week.

Carload of Studebakers Expected This Week

W. A. Ford, Jr., local agent for the Studebaker cars, announced this week that he has received a communciation from the factory that there is a carload of special sixes en route here, and that the car will probably be here this week. He has already placed several orders in advance and states that he will have no difficulty in disposing of the cars when they arrive here. The carload of light sixes, which was expected the first of next month will not be here for some time according to the communication which he received from the factory.

"A CUMBERLAND ROMANCE" HERE NEXT WEDNESDAY

"A Cumberland Romance," the picture which was taken here last April in Reeves' Canyon, and on the Walker valley ranch, in which Mary Miles Minter, popular screen favorite, of the Famous Players Corporation is the star, has been secured by Manager Davis of the Victory theatre, and will be screened here on next Wednesday and Thursday evenings.

The play should be of great interest to local theatre goers as many persons here no doubt will recognize many of the spots where the picture was filmed.

This will be the first showing of the film, which has not yet been released by the makers.

CHILD BURNED TO DEATH IN FIRE AT HEARST MONDAY

The four-months-old baby of Mr. and Mrs. Christy, who reside on the old Berry place near Hearst, was burned to death in a fire which destroyed the residence there last Monday.

The mother and an 11-year-old girl had left the house for several minutes and were at some distance when they noticed the roof on fire. Mrs. Christy ran back to the house as fast as she could to rescue the infant, whom she had left asleep, but the roof had fallen in on the child before she reached the house and she was unable to do anything.

ROMANCE OF YOUNG BRIDE IS BLASTED BY MOTHER

The romance of Helen Suchowaski Giannini, Santa Rosa girl, who was married on April 19, has been short-lived. Her mother, Mrs. Annie Suchowaski, of Ukiah has cited her to appear before Judge White in Mendocino county superior court in a suit to annul her marriage.

Helen's mother claims that the girl is only thirteen years old and that she swore falsely when she gave her age as eighteen at the county clerk's office.

The suit was brought first in the superior court of Contra Costa county and was recently transferred to Mendocino county. Giannini is well known in Ukiah.—Santa Rosa Republican.

TAX COMMITTEE MAKES FINAL RECOMMENDATIONS

Total of County Assessment Boosted to More Than Double and Rate of $2.60 Will Produce Sufficient Funds For All Purposes

With a boost to more than double the present assessment on real estate alone, and with the readjustment on personal property values yet to be carried out, the committee selected to make recommendations as to an equalization of the assessed values throughout the county estimates that a tax rate of $2.60 on each $100 of valuation this fall will raise all the money the county will need to carry it through the fiscal year 1920-21.

The committee completed its labors last Saturday night and has turned over its tabulations and recommendations to Assessor Van Dyke who has given assurance that the rolls will be adjusted in accordance with the recommendations.

A very careful appraisement of property all over the county was made, and it is believed that the new assessed values, which the committee recommended should be two-thirds of its appraisements, have been placed upon as fair a basis as it is possible to achieve. Notices as to the raise or decrease made in each instance will be mailed to the property owners by the assessor in the next few days, and all who have any objections to their assesments will still have the privilege allowed them under the law of appealing to the supervisors when that body meets as a board of equalization.

The present assessment by districts and the increase recommended by the committee is as follows:

Sup. Dis.	Present Val.	Com. Val.	Increase
1	2,471,300	5,651,124	3,179,844
2	3,439,570	6,296,948	2,947,378
3	3,823,319	8,371,483	4,548,164
4	5,150,000	14,020,000	8,870,000
5	1,788,819	4,303,409	2,514,590
	16,583,008	38,642,984	22,059,976

Following the meeting of the taxpayers called in this city on May 11, the committee selected at that meeting held an informal session at Willits on the 16th in the office of H. B. Muir. At that meeting the various supervisorial districts were represented as follows: 1st.—L. E. Crawford, G. M. Miller, Ira Fallon; 2nd.—T. J. Weldon, J. C. Johnson; 3rd.—H. B. Muir, and J. S. Rohrbough, with D. T. Johnson W. A. S. Foster and Fred Rupe acting in an advisory capacity; 4th.—John Ross and H. S. Tregoning, with James Tood acting in advisory capacity. The fifth district was not represented ot this meeting. At the Willits meeting it was agreed that the valuations be set on the following basis: The best valley land, such as hops, prunes and pears in Ukiah valley, should range from $400 an arce down, according to the facts; Potter valley, Little Lake valley and Round valley, $100 and down; range lands from $10 down to $3 per acre, with some choice range at $12.50; standing timber to be placed at a minimum of 75c per thousand board feet and ranging up to $2 per thousand, according to its availability, this valuation being ascertained by the tripling of the present valuations on this class of property; stock cattle, $20 to $40 per head; dairy cows $60; hogs $8 per hundred pounds; horses as facts showed; merchandise at cost.

Pursuant to these recommendations the committeemen of the various districts proceeded to set their valuations and at the meeting last Saturday representatives of all the districts met to adjust what discrepancies might have crept in between the various districts.

H. B. Muir, of Willits, and T. J. Weldon, of Ukiah, who had been selected as temporary chairman and secretary respectively at the Willits meeting, were elected permanent officials and Mr. Muir appointed the following sub-committees to act together in comparing the valuations between the various districts:

One and Five.—Tom Bourns, L. E. Crawford, G. M. Miller and C. A. Lawson; two and four—T. J. Weldon, Paul M. Dimmick, J. C. Johnson, D. T. Johnson, H. S. Tregoning, and with W. H. Dixon acting in an advisory capacity; three and the others—H. B. Muir, James Eddie, Ira Fallon.

These committees reported back at 4:00 o'clock to the general committee and after a great deal of discussion the meeting adjourned until 7 o'clock. Upon reassembling the discussion continued, the final results of their deliberations being adopted as tabulated above.

In all the districts there is yet to be considered a great deal of unsecured personal property and other personal property which it was difficult to assess, and with this added the total roll will be boosted to well over $39,000,000.

The valuations were agreed upon unanimously by the entire committee and a motion was then made and carried that the figures be submitted to Assessor Van Dyke with a recommendation that the assessment be based on two-thirds of the values as set by the committee.

During the entire comparison and compilation deputy assessors were present and acted with the various sub-committees, as well as with the whole committee.

The committee then rendered a vote of thanks to the people generally for uniform courtesy and assistance rendered.

The tabulated lists, carrying the assessment and the recommended adjustment for each parcel of land in the county have been given the assessor and the supervisors.

The work was a stupendous one and the gentlemen who acted on the committee and who received nothing in the way of remuneration deserve the thanks of every citizen in the county. Their labors have done a great deal to clear up misunderstanding between the various districts and will make for harmony and unity.

SIXTEEN PASS TEACHERS' EX

The semi-annual teachers, examination, which was held last week, was completed on Saturday, and the board of education finished correcting the papers last Wednesday. Certificates to teach in the grammar schools of this state were issued to the following:

Madge Clark, Una Rafferty, Leslie Terry, Ukiah; Ila Scott, Thelma McCallum, Edna Reynolds, Clarence Nicks and Rachael Crispsin, Point Arena; Birdie Brown, Garberville; Dorothy Cureton, Madeline Main, Delva Witherell, Lena Witherell, Boonville; Lois Grove, M. Helen Young, Willits; Irene Mimango, Fort Bragg.

WOOL SHIPMENTS WILL COMMENCE IN JULY

Final steps are being taken toward the perfection of the wool pool, which was organized last spring under the direction of the Farm Bureau, and it is expected that shipments will be made early in the month of July. Although there is no market for wool at the present time, the growers here contemplate shipping their wool to the warehouses of the National Wool Growers Association in Chicago, where the wool will be stored until the market opens up again. Shipments will be made from Cloverdale, Hopland and Ukiah.

UKIAH DEFEATED BY MENDOCINO

The local baseball team was unable to deliver in the pinches last Sunday and was therefore defeated by Mendocino by a 5-2 score.

For five innings the coasters were unable to connect with Broaddus' delivery, while the locals made two runs off of the Mendocino pitcher in the first inning. Mendocino tied the score in the sixth inning, and neither team was able to make a run until the first half of the ninth, when Mendocino pushed three runs across the plate and won the game, the Ukiah batters failing to deliver in the last half of the inning.

Next Sunday's game will be played between Ukiah and Willits at Willits. The locals seem to have the Indian sign on the northerners and feel sure of a decisive victory Sunday, although their team has been materially weakened by the loss of Willard Broaddus and Donald Alexander.

Willits defeated Fort Bragg last Sunday, and Ukiah by losing to Mendocino is again in the cellar position. Mendocino is now heading the league with Fort Bragg in second place.

STANDING OF CLUBS

Mendocino	4	2	.666
Fort Bragg	4	3	.571
Willits	3	3	.500
Ukiah	2	3	.400

MENDOCINO COUNTY IN FRONT AT CONVENTIONS

Mendocino county came to the front this year in grand shape, as regards the national conventions of the two big parties. Sheriff Byrnes went to Chicago as an alternate to the Republican convention, and now W. P. Thomas, of Ukiah, has been picked as an alternate to Judge Seawell, of Santa Rosa, and will be on the floor of the Democratic convention in San Francisco next week.

Mendocino county has produced some of the west's most prominent politicians and it is not unusual for her to be represented among the important doings of the two big parties.

That Mr. Thomas will do the party and the county honor goes without saying.

S. P. Beattie Dies at Willits Saturday

WILLITS, June 21.—Spencer Percivle Beattie died here last Saturday morning after a short illness. He was one of the pioneer settlers of Mendocino county for his father brought his family to this county in 1854. They came here by ox team and were two weeks in coming from the bay region. They settled in Long valley and were the fourth family to locate there.

Mr. Beattie married Miss Alice Wood at Willits, May 4, 1879, who, with three children, survive him.

The funeral services were held at the home yesterday afternoon and were conducted by Chaplain G. H. Jones.

CANDIDATES IN JOINT DEBATE AT BOONVILLE

BOONVILLE, June 23.—The first joint discussion we have heard in Anderson valley for many years took place here last Tuesday night, when H. L. Preston and W. D. L. Held, candidates for the judgeship, met at the high school at Boonville. The occasion was the meeting of the Anderson valley farm center.

After the farm center meeting, Mr. Ike Burke, the chairman, called on Mr. Held as the first speaker. He discussed the tax question at length, and abused the county officials and the people of Ukiah in general, claiming that all were related and stood in together in a ring. He stated also that his grand jury of 1915 saved the taxpayers $40,000 in taxes. (In his printed cards he claims that he saved them $25,000 in taxes).

He also spoke of his record in the legislature and asked for support in his candidacy for superior judge.

After Mr. Held, came Mr. Preston. He proceeded to answer Mr. Held's arguments. As to the tax question he showed by the official records of the county that the disbursements for 1914 for roads and bridges from the county general fund were $89,809.37 and for 1915 were $65,103.48, but showed that in 1914 the county built more roads and bridges than they did in 1915, and that the disbursements from the county general fund for other purposes were $80,232.62 for 1914 and $80,302.69 for 1915, showing that the grand jury did not save the county one cent, but that on the contrary the general expense for 1915 was about $70 more than the year before.

The figures given by Preston were not denied by Held, and the argument was a telling one.

Mr. Preston took up the statements made by Mr. Held in a recent issue of the Republican Press, and proved by the records that he had never represented but one corporation in a contested case, and that Mr. Held had represented more corporations than he had. Mr. Preston also cited the numerous cases he had had against the corporations in both the superior, supreme and appellate courts, and in the superior courts of other counties. He showed to the satisfaction of all of us that the charges of Mr. Held that he had the ear of the court were false.

In connection with Mr. Held's charges that Mr. Preston was married four days after the draft laws passed Mr. Preston showed by the records that he had been married a year and three months before the draft law went into effect, as affecting men of his age.

In fact Mr. Preston answered clearly and forcibly every statement made by Mr. Held in his recent edition of the Press and many Anderson valley people who had heard only Mr. Held's side of the question before, feel now that they, as one was heard to put it after the meeting, "cannot vote for a man who would publish such false statements and make such false representations." Another said, "I thought I was for Mr. Held until I heard the other side and now I am for Mr. Preston."

A frequent utterance was that "Mr. Held is trying to fool the people in the belief that he can regulate taxes if he is elected judge."

Mr. Preston, in his address, made the offer to quit the race if Mr. Held could show any law that authorized the judge or grand jury to lower or raise or equalize the taxes. Mr. Preston also showed that Mr. Held had sold a valuable ranch in Redwood valley for over $50,000 while the ranch was assessed for only $5,700 and had been assessed for that amount for a number of years.

Mr. Preston was evidently too strong in debate for Mr. Held, for when he challenged Mr. Held for a joint debate in every precinct in the county, Mr. Held declined to meet him any more and stated he did not like to have any controversy. Mr. Held rose after Mr. Preston's argument was finished and in a weak voice stated that he would not meet in any joint discussions.

"COLUMBIA" IS TO LEAD PARADE ON JULY FIFTH

Committee Will Choose Young Ladies Who Are To Be On Floats.

A meeting of the executive committee in charge of the program for the Fourth of July celebration was held last Tuesday evening. At that time it was decided that Columbia will be featured this year instead of the Goddess of Liberty. The Goddess along with Justice, will be on the same float with Columbia this year.

Columbia float, as planned by the ladies in charge, will be decorated in red, white and blue.

There will also be a California float, which will be decorated in redwood bark and greenery.

The young ladies who will act as Columbia, Justice, etc., have not as yet been chosen.

When the first arrangements were made for the celebration, the committee asked the American Legion to conduct a contst to choose the young ladies to act as Columbia and the others, but the Legion was unable to handle the contest, and turned the matter over to the Chamber of Commerce. This organization deemed that it was too late to conduct the contest now, and asked that the executive committee choose the various ladies to take part in the parade.

Members of the committee announce that there have already been several automobiles and bicycles entered in the parade, and urge that all who contemplate entering decorated machines, hand in their names immediately.

The committee wishes to correct an announcement that appeared in contemporary, to the effect that the Santa Rosa band will give a concert Sunday evening following a union service held in the Baptist church. The union services will be held in the morning at 11:00 a. m.

JUDGMENT ENTERED AGAINST MRS. THOWSON

The case of Howard vs. Thowson came up for hearing before Judge Hurley last Monday morning, and judgment was ordered entered in favor of the plaintiff, ordering the defendant either to produce the cow which the Howards contend was illegally sold to the Thowsons, or to pay $50 which sum it is alleged the cow is worth. The suit arose when the Howards, who sold their ranch to Mrs. Florence Pingree, who was unable to make payments thereupon, returned to their ranch and found that Mrs. Pingree had sold certain livestock to various neighbors. The plaintiffs were also allowed $5 costs of suit. The judgment was entered against Mrs. Thowson, it appearing that her husband has no property in his name.

CAPTAIN STANDLEY AT NEWPORT, R. I.

The many local friends of Capt. Hal Standley, brother of Mrs. Louis Hildreth, Mrs. Bert Gibson and Mrs. J. A. Jamison, of Ukiah, will be interested to learn that the captain has been transferred from the battleship Virginia to the U. S. Naval college at Newport, Rhode Island. Owing to lack of personnel the Virginia has been placed out of commission.

LOCAL GIRL MARRIES VALLEJO MAN SATURDAY

Miss Elsie Buckle, of this city was married in Santa Rosa last Saturday to Floyd L. Fleckner, of Vallejo. The young lady, who was born and raised here, has a host of friends who will extend good wishes for the couple's future happiness and prosperity.

DELINQUENT TAX LIST

of Mendocino County, Cal., due for the Fiscal Year 1919

State of California,
County of Mendocino.

I, LEE CUNNINGHAM, as TAX COLLECTOR in and for the County of Mendocino, State of California.

HEREBY GIVE NOTICE that default has been made in the payment of taxes due to the State of California, and the County of Mendocino, for the year ending June 30th, 1920, upon property hereinafter described.

And unless the taxes so delinquent on said property, together with all penalties and costs due thereon, are paid at the Tax Collector's o..ce in the County Court House on or before SATURDAY, THE 26th DAY OF JUNE, 1920 at 10 O'CLOCK A. M. of that day all of said property described in the within list (excepting such pieces or parcels thereof as have heretofore been sold to the State of California, and are described in the addenda of this list,) on which said taxes, penalties and costs are then unpaid, will on the date and at the hour above specified, BY OPERATION OF LAW, be sold to the State of California and that such sale will be made in the office of the TAX COLLECTOR of said County.

Special attention is hereby directed to the NOTICE OF SALE, published in the Addenda of this list, of property heretofore sold to the State, and, which in pursuance of law, will, on the 30th day of June, 1920, at 10 o'clock a. m., be offered for sale to the highest bidder for cash.

LEE CUNNINGHAM,
Tax Collector of Mendocino County, California.
Dated May 29, 1920.

LIST OF ABBREVIATIONS

S, South; N, North; E, East; W, West; NE, Northeast; SE, Southeast; NW, Northwest; SW, Southwest; E½, East Half; W½, West Half; NE¼, North east quarter; NW¼, North west quarter; SE¼, South east quarter; SW¼, South west quarter; T, Township; R, Range; Sec., Section; Fr., Fraction; Und., Undivided; Subd., Subdivision; Beg. or Com., Beginning or Commencing; O. P., Addn., Oak Park Addition; Dau. Addn., Daugherty Addition; Dist., District; D., District; Co., County; Ld., Land; Th., Thence; B. G. Addn., Baechtel Grove Addition; Blk., Block; Bd., Bounded; M. D. M., Mount Diablo Meridian; Int., Interest; T P and C, Taxes, Penalties and Costs; Rd., Road District.

Cloverdale Park Subd.

7300. D. R. Allard.
Rd. 1 school Fountain. Lot 10 blk 28 subd. 1, Cloverdale Park. T P and C $1.35.

7302. George Armstrong.
Rd. 1, school Fountain. Lots 22, 23, 24, blk. 26, subd. 1, Cloverdale Park. T P and C $1.79.

7303. B. H. Bagley.
Rd. 1, school Fountain. Lots 17, 18, 19, blk. 26, subd. 1, Cloverdale Park. T P and C $1.79.

7305. W. H. Buckley.
Rd. 1, school Fountain, lots 7, 8, 9, 10, 11, 12, 29, 30, 31, blk. 26, subd. 1, Cloverdale Park. T P and C $6.20.

7307. Clarence B. Cheetham.
Rd 1 school Fountain. Lot 26, blk 28, subd. 1, Cloverdale Park. T P and C $1.35.

7311. Reed Davis.
Rdo. 1, school Fountain. Lots 12, 13, blk. 24, subd. 1, Cloverdale Park. T P and C $1.35.

7312. E. J. Dellwig.
Rd. 1, school Fountain. Lots 22, 23, 24, blk. 21, subd. 1, Cloverdale Park. T P and C $1.79.

7316. A. D. Ebert.
Rd 1, school Fountain. Lots 7 and 8, blk 27, subd. 1, in Cloverdale Park. T P and C $1.35.

7318. Anne Fisk.
Rd. 1, school Fountain. Lots 1 and 2, blk. 21, subd 1, Cloverdale Park. T P and C $1.35.

7322. R. Y. Hanlon.
Rd. 1, school Fountain. Lot 14, blk 27, subd 1 in Cloverdale Park. T P and C $1.35.

7323. John N. Hanlon.
Rd. 1, school Fountain. Lots 9, 10, 11, 12, 13, blk 2,7 subd. 1 Cloverdale Park. T P and C $2.66.

7324. Kate Heyden.
Rd. 1, school Fountain: Lots 7 and 8, blk 24, subd 1 in Cloverdale Park. T P and C $1.35.

7325. H. J. Jackson, Sr.
Rd. 1, school Fountain. Lot 4, blk 26, subd 1, Cloverdale Park. T P and C $1.35.

7328. Katherine F. Landerville.
Rd. 1, school Fountain. Lots 1, 2, blk 24, subd 1, Cloverdale Park. T P and C $1.35.

7329. Ernest Landerville.
Rd 1, school Fountain. Lots 3, 4, blk 24, subd 1, Cloverdale Park. T P and C $1.35.

7331. Ed Lostman.
Rd 1, school Fountain. Lot 18, blk 28, subd 1, Cloverdale Park. T P and C $1.35.

7332. J. P. Marquardson.
Rd 1, school Fountain. Lot 17, blk 28, subd 1, Cloverdale Park. T P and C $1.35.

7333. Jas. W. Mason.
Rd 1, school Fountain. Lots 9, 10, blk 25, subd 1, Cloverdale Park. T P and C $1.79.

7335. Martha A. McMaster.
Rd 1, school Fountain. Lots 11 and 12, blk 29, subd 1, Cloverdale Park. T P and C $1.35.

7336. Mrs. A. J. McKinley.
Rd 1, school Fountain. Lots 16. 17, 18, blk 21, subd 1. Cloverdale Park. T P and C. $1.79.

7337. W. I. McMaster.
Rd 1, school Fountain. Lots 13, 14, blk 29, subd 1, Cloverdale Park. T P and C $1.35.

7338. Irving Merriam.
Rd 1, school Fountain. Lots 1, 2, blk 23, subd 1, Cloverdale Park. T P and C $1.35.

7339. Henry M. Moke et ux.
Rd 1, school Fountain. Lots 6 and 7, blk 25, subd 1, Cloverdale Park. T P and C $1.35.

7340. Chas. Naylor, Jr.
Rd 1, school Fountain. Lots 3, 4, 5, 6, 7, 8, 9, blk 21, subd 1, Cloverdale Park. Lots 3, 4, 5, 8, 9, blk 23, subd 1, Cloverdale Park. Lots 1, 5, 8, 15, 16, 17, 18, 19, blk 25, subd 1, Cloverdale Park. T P and C $10.16.

7341. Ed F. Reilly.
Rd 1, school Fountain. Lot 3, blk 26, subd 1, Cloverdale Park. T P and C $1.35.

7346. Leo Stone et al.
Rd 1, school Fountain. Lots 16, 17, blk 21, subd 1, Cloverdale Park. Lots 6, 7, blk 23, subd 1, Cloverdale Park. Lots 10, 11, 14, 15, 16, 17, 18, 19, 20, blk 24, subd 1, Cloverdale Park. Lots 11, 12, 13, 14, blk 25, subd 1, Cloverdale Park. Lots 1, 2, 5, 6, 14, 15, 16, 20, 21, 26, blk 26, subd 1, Cloverdale Park. Lots 1, 2, 3, 4, 5, 6, blk 27, subd 1, Cloverdale Pakr. Lots 1 and 8 to 16 in clusive and lots 25, 27, 28, 29, 30, blk 28, subd 1, Cloverdale Park. Lots 5, 6, 10, blk 29, subd 1, Cloverdale Park. T P and C $26.08.

7347. Elizabeth Treadwell.
8d 1, school Fountain. Lot 18, blk 21 subd 1, Cloverdale Park. T P and C $1.35.

7350. Wm. Ahlbach.
Rd 1, school Pine Mountain. Lots 21, 22, blk 6, subd 3, Cloverdale Park. T P and C $1.35.

7351. Jas. Ahlbach.
Rd 1, school Pine Mt. Lots 23, 24, blk 6, subd 2 Cloverdale Park. T P and C $1.35.

7352. Chas. F. and Julia Aich.
Rd .1, school Pine Mt. Lots 3, 4, blk 9, subd 3, Cloverdale Park. T P and C $1.35.

7353. C. C. Allen.
Rd 1, school Pine St. Lots 15, 16, 17, 18, 19, blk 41, subd 3, Cloverdale Park T P and C $2.66.

7354. W. H. Allen.
Rd 1, school Pine Mt. Lot 18 blk 19, subd 1, Cloverdale Park. T P and C $1.35.

7355. Henry F. Anderson.
Rd 1, school Pine Mt. Lots 63, 64, blk 4, subd 1, Cloverdale Park. T P and C $1.35.

7356. Tillie Anderson.
7d 1, school Pine Mt. Lots 33, 34, 35, blk 2, subd 1 Cloverdale Park. T P and C $1.79.

7358. Wm. R. and Anna B. Archer.
Rd 1, school Pine Mt. Lots 15, 16, blk 38, subd 3, Cloverdale Park. T P and C $1.35.

7360. Rampold Artisti.
Rd 1, school Pine Mt. Lots 29, 30, blk 8, subd 3, Cloverdale Park. T P and C $1.35.

7362. B. J. Ashim.
Rd 1, school Pine Mt. Lots 21, 22, 23, blk 21, subd 3, Cloverdale Park. T P and C $1.79.

7366. Edna Bagall.
Rd 1, school Pine Mt. Lot 72, blk 19, subd 3, Cloverdale Park. T P and C $1.35.

7367. M. Baida.
Rd 1, school Pine Mt. Lots 3, 4, 5, blk 25, subd 3, Cloverdale Park. T P and C $1.79.

7371. Mary M. Barnard.
Rd 1, school Fountain. Lots 7, 8, blk 11, subd 2, Cloverdale Park. T P and C $1.35.

7376. Annie Bauman.
Rd 1, school Pine Mt. Lot 53, blk 3, subd 3, Cloverdale Park. T P and C $1.35.

7377. Berahardt H. Baumeister.
Rd 1, school Pine Mt. Lots 70, 71, 72, blk 41, subd 3, Cloverdale Park. T P and C $1.79.

7378. W. H. Beagles.
Rd 1, school Pine Mt. Lot 20, blk 12, subd 2, Cloverdale Park. T P and C $1.35.

7320. Jno. Beckett.
Rd 1, school Pine Mt. Lots 52, 53, blk 41, subd 3, Cloverdale Park. T P and C $1.35.

7381. Tirn Beckford.
Rd 1, school Pine Mt. Lot 8 blk, 1, subd 3, Cloverdale Park. Lot 23, blk 2 subd 3, Cloverdale Park. T P and C $2.70.

7382. Matilda Beckwith.
Rd 1, school Pine Mt. Lot 2, blk 6, subd 1, Cloverdale Park. T P and C $1.35.

7384. Mrs. Hulda Behrl.
Rd 1, school Pine Mt. Lots 29, 30, blk 11, subd 3, Cloverdale Park. T P and C $1.35.

7385. Lucine M. Benoit.
Rd 1, school Pine Mt. Lots 12, 13, 14, blk 14, subd 1, Cloverdale Park. T P and C $1.79.

7387. M. K. Berger.
Rd 1, school Pine Mt. Lot 19, blk 4, subd 1, Cloverdale Park. T P and C $1.35.

7392. A. H. Bertram.
Rd 1, school Pine Mt. Lots 6, 7, blk 27, subd 3, Cloverdale Park. T P and C $1.35.

7395. Charles Blank.
Rd 1, school Pine Mt. Lots 57, 58, blk 9, subd 2, Cloverdale Park. T P and C $1.35.

7397. Cornelia A. Bordman.
Rd 1, school Pine Mt. Lot 12, blk 28, subd 3, Cloverdale Park. T P and C $1.35.

7398. Mrs. S. A. Boyen.
Rd 1, school Pine Mt. Lots 29, 30, blk 12, subd 3, Cloverdale Park. T P and C $1.35.

7405. Amelia L. Brewer.
Rd 1, school Pine Mt. Lot 28, blk 11, subd 3, Cloverdale Park. T P and C $1.35.

7406. Henry Brown.
Rd 1, school Pine Mt. Lot 17, blk 18, subd 1 Cloverdale Park. T P and C $1.35.

7407. Jennie S. Brown.
Rd 1, school Pine Mt. Lots 59, 60, blk 39, subd 3, Cloverdale Park. T P and C $1.35.

7408. Mary F. Brown.
Rd 1, school Pine Mt Lots 1 6,17, 18, 19, 20. 21, 22, blk 11, subd 3, Cloverdale Park. T P and C $3.53.

7411. Susan K. Burbank.
Rd 1, school Pine Mt. Lots 38, 39, blk 4, subd 1, Cloverdale Park. T P and C $1.35.

7417. Effie M. Callender.
Rd. 1, school Pine Mt. Lots 1, 2, 3, 4, 5, 6, 7, 10, 11, 12, 13, 17, 18, blk 12, subd 2, Cloverdale Park. Lots 7, 8, blk 17, subd 2, Cloverdale Park. T P and C $7.49.

7418. W. R. Cammack.
Rd 1, school Pine Mt. Lot 29, blk 8, subd 1, Cloverdale Park. T P and C $1.35.

7419. Mrs. E. M. M. Cameron.
Rd 1, school Pine Mt. Lots 31, 32, blk 11, Cloverdale Park in subd 3. T P and C $1.35.

7420. Jas. T. Campbell.
Rd 1, school Pine Mt. Lots 16, 17, 18, 19. blk 42, subd 3, Cloverdale Park. T P and C $2.22.

7421. E. G. Canfield.
Rd 1, schol Pine Mt. Lots 7, 8, blk 15, subd 1, Cloverdale Park. T P and C $1.35.

7422. Edward Carlson.
Rd 1, school Pine Mt. Lots 8, 9, 10, bflk 23, subd 3, Cloverdale Park. T P and C $1.79.

7424. Jas. A. Carlson or State.
Rd 1, school Pine Mt. Lots 25. 26, 27, Blk 12, subd 1, Cloverdale Park. T P and C $1.79.

7425. Albert Caron.
Rd 1, school Pine Mt. Lots 22, 23, 24, blk 18, subd 3 Cloverdale Park. T P and C $1.79.

7427. Mary M. Carr.
Rd 1, school Pine Mt. Lot 75, blk 31, subd 3, Cloverdale Park. T P and C $1.35.

7429. Mrs. R. W. Carter.
Rd 1, school Pine Mt. Lots 12, 13, 14, 15, 16, blk 17, subd 1, Cloverdale Park. T P and C $2.66.

7434. J. R. Castro.
Rd 1 school Pine Mt. Lots 14, 15, 16, blk 6, subd 2, Cloverdale Park. T P and C $1.79.

7436. Polly M. Causey.
Rd 1 school Pine Mt. Lots 22, 23, blk 43, subd 3, Cloverdale Park. Lots 96, 97, Blk 43, subd 3, Cloverdale Park. Lots 9, 10, 11, blk 24, subd 3, Cloverdale Park. T P and C $4.49.

The property hereinabove described was on June 29, 1915 sold to the State for the taxes of 1914, and unless redeemed before June 30, 1920, same will on that date be sold at public auction. See "Notice of property to be sold at public auction," at end of delinquent list.

7437. Serafino Cavellero.
Rd 1, schol Pine Mt. Lots 8 to 20 inclusive, blk 10, subd 1, Cloverdale Park. T P and C $5.94.

7438. H. M. Cavanaugh.
Rd 1, school Pine Mt. Lots 17, 18, blk 1, subd 1, Cloverdale Park. T P and C $1.35.

7442. C. E. Chouinard.
Rd 1, school Pine Mt. Lots 40, 41, blk 31, subd 3, Cloverdale Park. T P and C $1.35.

7444. John L. Coghlan.
Rd 1, school Pine Mt. Lot 24, blk 39, subd 8, Cloverdale Park. T P and C $1.35.

7447. A. S. Collins.
Rd 1, school Pine Mt. Lots 26, 27, blk 4, subd 1, Cloverdale Park. T P and C $1.35.

7450. Mrs. M. E. Cook.
Rd 1, school Pine Mt. Lots 27, 28, blk 13, subd 2, Cloverdale Park. T P and C $1 35.

7451. Wm. S. Cook.
Rd 1, school Pine Mt. Lots 24, 25, 26, blk 13, subd 2, Cloverdale Park. T P and C $1.79.

7454. Mrs. S. E. Cosgrove.
Rd 1, school Pine Mt. Lots 7, 8, blk 5, subd 1, Cloverdale Park. T P and C $1.35.

7456. Amelia Cox.
Rd 1, school Pine Mt. Lots 41, 42, blk 12, subd 2, Cloverdale Park. T P and C $1.35.

7461. Francis Crum.
Rd 1, school Pine Mt. Lots 46, 47, 48, 49, 93, blk 42, subd 3, Cloverdale Park. T P and C $2.66.

7462. Ellen A. Cummins.
Rd 1, school Pine Mt. Lots 19, 20, blk 24, subd 3, Cloverdale Park. T P and C $1.35.

7463. B. H. Cushing.
Rd 1, school Pine Mt. Lots 44, 45, blk 31, subd 3, Cloverdale Park. T P and C $1.35.

7464. O. A. Danhem.
Rd 1, school Pine Mountain. Lots 21, 22, blk 20, subd 1, Cloverdale Park. T P and C $1.35.

7465. Wm. H. Daniels.
Rd 1, school Pine Mountain. Lots 21, 22, 23, blk 33, subd 3, Cloverdale Park. T P and C $1.79.

7466. Arthur Danth.
Rd 1, school Pine Mountain. Lot 44, blk 2, subd 3, Cloverdale Park. T P and C $1.35.

7467. Fred Davidson.
Rd 1, school Pine Mountain. Lots 11, 12, 13, blk 21, subd 3, Cloverdale Park. T P and C $1.79.

7471. John Delaney.
Rd 1, school Pine Mountain. Lots 61, 62, blk 4, subd 1, Cloverdale Park. T P and C $1.35.

7472. Armand Deloge.
Rd 1, school Pine Mountain. Lots 1, 2, 3, blk 27, subd 3, Cloverdale Park. T P and C $1.79.

7474. Caspar Dietrich.
Rd 1, school Pine Mountain. Lots 39, 40, blk 26, subd 3, Cloverdale Park. T P and C $1.35.

7475. Lillian B. Dietrich.
Rd 1, school Pine Mountain. Lots 1, 2, blk 26, subd 3, Cloverdale Park. T P and C $1.35.

7476. Theo. L. and Adolphus O. C. Dietrich.
Rd 1, school Pine Mountain. Lots 21, 22, 23, blk 44, subd 3, Cloverdale Park. T P and C $1.79.

7478. Novella Dodge.
Rd 1, school Pine Mountain. Lots 33, 34, blk 11, subd 3, Cloverdale Park. T P and C $1.35.

7483. Hugo O. E. Dreher.
Rd 1, school Pine Mountain. Lots 23, 24, 25, 26, 27, 28, blk 15, subd 1, Cloverdale Park. T P and C $3.10.

7484. Geo. W. and Grace M. Drennon.
Rd 1, school Pine Mountain. Lots 17, 18, 20, blk 6, subd 1, Cloverdale Park. Lot 92, blk 9, subd 1, Cloverdale Park. T P and C $2.74.

7485. Daniel J. Driscoll.
Rd 1, school Pine Mountain. Lots 1, 2, 3, 23, 24, blk 16, subd 3, Cloverdale Park. T P and C $2.66.

7486. Fred W. and Ida J. Edie.
Rd 1, school Pine Mountain. Lots 43, 44, blk 5, subd 2, Cloverdale Park. T P and C $1.35.

7487. Mrs. S. H. Ehrman.
Rd 1, school Pine Mountain. Lot 32, blk 8, subd 1, Cloverdale Park. T P and C $1.35.

7488. David B. Ely.
Rd 1, school Pine Mountain. Lots 46, 47, blk 31, subd 3, Cloverdale Park. T P and C $1.35.

7492. Hugh P. Evans.
Rd 1, school Pine Mountain. Lot 31, blk 20, subd 1, Cloverdale Park. T P and C $1.35.

7493. Evening Post Publishing Co.
Rd 1, school Pine Mountain. Lots 1, 2, 3, blk 7, subd 2, Cloverdale Park. Lots 1 to 32 inclusive, blk 10, subd 2, Cloverdale Park. Lots 35 to 51 inclusive, blk 10, subd 2, Cloverdale Park. T P and C $24.07.

7495. Ada M. Fall.
Rd 1, school Pine Mountain. Lots 1, 2, 3, blk 3, subd 3, Cloverdale Park. T P and C $1.79.

7498. R. L. Fernald.
Rd 1, school Pine Mountain. Lot 11, blk 11, subd 3, Cloverdale Park. T P and C $1.35.

7503. Annie R. Fitzgerald.
Rd 1, school Pine Mountain. Lots 6, 7, 8, 9, blk 25, subd 3, Cloverdale Park. T P and C $2.22.

7505. W. C. Ford.
Rd 1, school Pine Mountain. Lots 6. 7, 23, 24, blk 14, subd 2, Cloverdale Park. T P and C $2.22.

7508. Herbert Forst.
Rd 1, school Pine Mountain. Lots 55 to 66 inclusive in blk 8, subd 3, Cloverdale Park. T P and C $5.70.

7512. Ludwig Frentrlup.
Rd 1, school Pine Mountain. Lots 29, 30, 31, blk 1, subd 3, Cloverdale Park. T P and C $1.79.

7514. J. E. Faustina.
Rd 1, school Pine Mountain. Lots 19, 24, blk 14, subd 1, Cloverdale Park. T P and C $1.35.

7520. J. B. Garofola.
Rd 1, school Pine Mountain. Lots 1, 2, 3, blk 45, subd 3, Cloverdale Park. T P and C $1.79.

7521. Emilia Geampolini.
Rd 1, school Pine Mountain. Lots 9, 10, 11, 12, blk 6, subd 3, Cloverdale Park. T P and C $2.22.

7523. John H. Gerant.
Rd 1, school Pine Mountain. Lots 2, 3, blk 1, subd 1, Cloverdale Park. T P and C $1.35.

7524. Mrs. G. Germaine.
Rd 1, school Pine Mountain. Lots 33, 34, blk 12, subd 3, Cloverdale Park. T P and C $1.35.

7525. Gordon Germaine.
Rd 1, school Pine Mountain. Lots 31, 32, blk 12, subd 3, Cloverdale Park. T P and C $1.35.

7529. Elsie L. Gordon.
Rd 1, school Pine Mountain. Lot 27, blk 20, subd 1, Cloverdale Park. T P and C $1.35.

7531. J. J. Gragg.
Rd 1, school Pine Mountain. Lots 37, 38, blk 13, subd 2, Cloverdale Park. T P and C $1.35.

7535. Phillip Gretchell.
Rd 1, school Pine Mountain. Lots 47, 48, 49, blk 43, subd 3, Cloverdale Park. T P and C $1.79.

7536. L. H. Gruing.
Rd 1, school Pine Mountain. Lot 65, blk 9, subd 1, Cloverdale Park. T P and C $1.35.

7537. May Guillerman.
Rd 1, school Pine Mountain. Lots 4, 5, 6, 7, 108, 109, 110, 111, 112, 113, 114, 115, blk 43, subd 3, Cloverdale Park. T P and C $5.70.

The property hereinabove described was on June 29, 1915 sold to the State for the taxes of 1914, and unless redeemed before June 30, 1920, same will on that date be sold at public auction. See "Notice of property to be sold at public auction," at end of delinquent list.

7538. Eva C. Gustafson.
Rd 1, school Pine Mountain. Lots 30, 31, 32, blk 2, subd 1, Cloverdale Park. T P and C $1.79.

7540. Chas. L. Hadley.
Rd 1, school Pine Mountain. Lots 5, 6, 7, blk 11, subd 1, Cloverdale Park. T P and C $1.79.

7541. Sarah A. Hall.
Rd 1, school Pine Mountain. Lots 38, 39, blk 11 subd 2, Cloverdale Park. T P and C $1.35.

7544. James L Hannah.
Rd 1, school Pine Mountain. Lots 11 12, blk 1, subd 1, Cloverdale Park. T P and C $1.35.

7546. F. E. Hardy.
Rd 1, school Pine Mountain. Lots 4, 5, blk 33, subd 3, Cloverdale Park. Lots 35, 36, 37, blk 21, subd 3, Cloverdale Park. T P and C $3.14.

7548. N. B. Harris.
Rd 1, school Pine Mountain. Lot 21, blk 17, subd 1, Cloverdale Park T P and C $1.35.

7551. P. Hayes.
Rd 1, school Pine Mountain. Lot 58, blk 4, subd 1, Cloverdale Park. T P and C $1.35.

7553. James Henry.
Rd 1, school Pine Mountain. Lots 44, 45, blk 1, subd 1, Cloverdale Park. T P and C $1.35.

7554. Matts Heggvist.
Rd 1, school Pine Mountain. Lots 39, 40, 41, 42, blk 11, subd 3, Cloverdale Park. T P and C. $2.22.

7557. Fred R. Henderson.
Rd 1, school Pine Mountain. Lots 1, 2, blk 21, subd 3, Cloverdale Park. T P and C $1.35.

7561. Mannie Henry.
Rd 1, school Pine Mountain. Lot 22, blk 22, subd 3, Cloverdale Park. T P and C $1.35.

7562. Maud G. Henry.
Rd 1, school Pine Mountain. Lot 77, blk 31, subd 3, Cloverdale Park. T P and C $1.35.

7566. Victor Hirtzler.
Rd 1, school Pine Mountain. Lots 6, 7, 8, 9, 10, 11, 15, blk 42, subd 3, Cloverdale Park. Lots 2, 3, 4, 5, blk 42, subd 3, Cloverdale Park. T P and C $5.75.

757. Lambert W. Horn.
Rd 1, school Pine Mountain. Lots 25, 26, blk 26, subd, Cloverdale Park. T P and C $1.35.

7576. W. H. Hough or R. J. White
Rd 1, school Pine Mountain. Lot 6, blk 7, subd 1, Cloverdale Park T P and C $1.35.

7578. Wm. O. Houston.
Rd 1, school Pine Mountain. Lot 21, blk 2, subd 1, Cloverdale Park. T P and C $1.35.

7579. Della R. Houston.
Rd 1 school Pine Mountain. Lot 20, blk 2, subd 1, Cloverdale Park. T P and C $1.35.

7580. Victor Hugo Jr.
Rd 1, school Pine Mountain. Lot 22, blk 17, subd 1, Cloverdale Park. T P and C $1.35.

7582. E. M. Hunsaker.
Rd 1, school Pine Mountain. Lots 20, 21, 22, blk 13, subd 1, Cloverdale Park. T P and C $1.79.

7583. Thos. Hunter.
Rd. 1, school Pine Mountain. Lots 3, 4, blk 41, subd 3, Cloverdale Park. T P and C $1.35.

7584. Giowanni Icado.
Rd 1, school Pine Mountain. Lot 20, blk 31, subd 3, Cloverdale Park. T P and C$1.35.

7586. C. W. Ivensen.
Rd 1, school Pine Mountain. Lots 1 and 2 blk 12, subd 3, Cloverdale Park. T P and C $1.35.

7596. John Johnson.
Rd 1, school Pine Mountain. Lots 1, 2, 3, blk 43, subd 3 Cloverdale Park. T P and C $1.79.

7598. C. R. Jones or State.
Rd 1, school Pine Mountain. Lot 14, blk 1, subd 1, Cloverdale Park. T P and C $1.35.

7600. Sophie Joegenson.
Rd 1, school Pine Mountain. Lots 20, 21, blk 18, subd 3, Cloverdale Park. T P and C $1.35.

7601. P. W. Judkins.
Rd 1, school Pine Mountain. Lots 11, 12, blk 15, subd 1, Cloverdale Park. T P and C $1.35

7603. Mrs. A. Kaling.
Rd 1, school Pine Mountain. Lot 15, blk 1, subd 3, Cloverdale Park T P and C $1.35.

7604. Maud S. Kaneen.
Rd 1, school Pine Mountain. Lot 35, blk 8, subd 1, Cloverdale Park. T P and C $1.35.

7605. Rev. D. B. M. Kaplan.
Rd. 1, school Pine Mountain. Lot 76, blk 42, subd 3 Cloverdale Park. T P and C $1.35.

7607. M. Karin.
Rd 1 school Pine Mountain. Lot 10 blk 12, subd 3, Cloverdale Park. T P and C $1.35.

7608. T. and Catherine Kashow.
Rd 1, school Pine Mountain. Lots 24, 25, 26, blk 34, subd 3, Cloverdale Park. Lots 5, 6, 7, blk 32, subd 3, Cloverdale Park. T P and C $3.58.

7609. B. Kaufner.
Rd 1, school Pine Mountain. Lots 50, 51, 52, 53, blk 40, subd 3, Cloverdale Park. T P and C $2.22.

7610. Julia C. Kelly.
Rd 1, school Pine Mountain. Lots 25, 26, blk 40, subd 3, Cloverdale Park. T P and C $1.35.

7611. May L. Kelsey
Rd 1, school Pine Mountain. Lots 45, 46, blk 8, subd 1, Cloverdale Park T P and C $1.35.

7612. Kate E. Kennedy.
Rd 1, school Pine Mountain. Lots 94, 95, blk 43, subd 3, Cloverdale Park. T P and C $1.35.

7614. Edwin W. Ketel.
Rd 1, school Pine Mountain. Lots 38, 39, blk 21, subd 3, Cloverdale Park. Lots 18, 19, blk 18, subd 3, Cloverdale Park. T P and C $2.70.

7615. Patrick Kilcoyne.
Rd 1, school Pine Mountain. Lots 78, 79, 80, blk 41, subd 3, Cloverdale Park. T P and C $1.79.

7616. George Kilpatrick.
Rd 1, school Pine Mountain. Lots 32, 33, 34, blk 13, subd 2, Cloverdale Park. T P and C $1.79.

7617. Georgianna Kilpatrick.
Rd 1, school Pine Mountain. Lots 29, 30, 31, blk 13, subd 2, Cloverdale Park. T P and C $1.79.

7619. Lottie Kirshin.
Rd 1, school Pine Mountain. Lot 17, blk 13, subd 3, Cloverdale Park. T P and C $1.35.

7620. Rose Kispert.
Rd 1, school Pine Mountain. Lots 36, 37, 38, blk 15, subd 1, Cloverdale Park. T P and C $1.79.

7622. Mrs. Burhoe Knight.
Rd 1, school Pine Mountain. Lots 68, 69, 70, blk 42, subd 3, Cloverdale Park. T P and C $1.79.

7626. Lucille A Lapachet.
Rd 1, school Pine Mountain. Lot 20, blk 15, subd 1, Cloverdale Park. T P and C $1.35.

7627. Alexis and Therese LaBurdette.
Rd 1, school Pine Mountain. Lots 14, 15, 16, blk 33, subd 3, Cloverdale Park. T P and C $1.79.

7634. J. D. Leonard.
Rd 1, school Pine Mountain. Lots 8, 9, blk 20, subd 1, Cloverdale Park. T P and C $1.35.

7636. Frank Levy.
Rd 1, school Pine Mountain. Lot 4, blk, 21, subd 3, Cloverdale Park. T P and C $1.35.

7638. Annie M. Linekar.
Rd 1, school Pine Mountain. Lots 14, 15, blk 5, subd 1, Cloverdale Park. T P and C $1.35.

7641. Mrs. Geo. Lowrie.
Rd 1 school Pine Mountain. Lots 11 to 20 inclusive in blk 17 in subd 2, Cloverdale Park, T P and C $5.75.

7643. Herman W. Lucas
Rd 1, school Pine Mountain, Lots 77, 78, 79, 80, 81, 82 blk 40 subd 3, Cloverdale Park. Lots 3, 4, 7, 8, 9, 10 blk 18, subd 2, Cloverdale Park, T P and C $6.20.

7645. Jno. Ludwig.
Rd 1, school Pine Mountain, Lots 13, 14, 15, blk 15, subd 1, Cloverdale Park, T P and C $1.79.

7648. T. J. McCormick.
Rd 1, school Pine Mountain, Lots 3, 4, 5, blk 2, subd 1, Cloverdale Park, T P and C $1.79.

7651 John McGinnis.
Sd 1, school Pine Mountain, Lots 59, 60, blk 9, subd 2, Cloverdale Park, T P and C $1.35.

The property hereinabove described was on June 29, 1915 sold to the State for the taxes of 1914, and unless redeemed before June 30, 1920, same will on that date be sold at public auction. See "Notice of property to be sold at public auction," at end of delinquent list.

7655. Retena N. McMannis.
Sd 1, school Pine Mountain, Lots 24, 25, 26, blk 4, subd 2, Cloverdale Park, T P and C $1.79.

7656. Thos. MsMannis.
Sd 1, school Pine Mountain, Lots 21, 22, 23, blk 4, subd 2, Cloverdale Park, T P and C $1.79.

7659. Robt. MacKenzie.
Rd 1, school Pine Mountain, Lots 12, 13, 14, blk 9, subd 3, Cloverdale Park, T P and C $1.79.

7660. Carl MacKert.
Rd 1, school Pine Mountain, Lots 80, 81, 82, blk 43, subd 3, Cloverdale Park, T P and C $1.79.

The property hereinabove described was on June 29, 1915 sold to the State for the taxes of 1914, and unless redeemed before June 30, 1920, same will on that date be sold at public auction. See "Notice of property to be sold at public auction," at end of delinquent list.

7662. Chas. Manderschird.
Rd 1, school Pine Mountain, Lot 23, blk 17, subd 2, Cloverdale Park, T P and C $1.35.

7664. H. A. Marchard.
Rd 1, school Pine Mountain, Lot 12, blk 42, subd 3, Cloverdale Park, T P and C $1.35.

7667. Carrie Mayer.
Rd 1, school Pine Mountain, Lot 71, blk 19, subd 3, Cloverdale Park, T P and C $1.35.

7668. Chas. Mayer.
Rd 1, school Pine Mountain, Lots 19 and 20 blk 6, subd 2, Cloverdale Park, T P and C $1.35.

7669. D. E. Mayert.
Rd 1, school Pine Mountain, Lot 57, blk 4, subd 3, Cloverdale Park, T P and C $1.35.

7674. Mrs. J. Mens.
Rd 1, school Pine Mountain, Lots 22, 23, 24, blk 14, subd 3, Cloverdale Park. Lot 83, blk 40, subd 3, Cloverdale Park, T P and C $3.14.

7679. Denette Meyer.
Rd 1, school Pine Mountain, Lots 15 and 16, blk 13, subd 3, Cloverdale Park T P and C $1.35.

7682. George D. Miller.
Rd 1, school Pine Mountain, Lot 35, blk 31, subd 3, Cloverdale Park, T P and C $1.35.

7683. Carl Miller.
Rd 1, school Pine Mountain, Lots 18, 19, blk 10, subd 3, Cloverdale Park, T P and C $1.35.

7684. Mrs. Laurie M. Miller.
Rd 1, school Pine Mountain, Lots 15, 16, 17, blk 14, subd 3, Cloverdale Park, T P and C $1.79.

7685. Armaud Mohaupt.
Rd 1, school Pine Mountain, Lots 32, 33, 34, blk 21, subd 3, Cloverdale Park, T P and C $1.79.

7686. Henry M. Moke et ux.
Rd 1, school Pine Mountain. Lots 11, 12, blk 8, subd 1, Cloverdale Park. Lots 15, 16, blk 13, subd 1, Cloverdale Park. T P and C $2.70.

7689. H. B. Monell.
Rd 1, school Pine Mountain. Lots 20-52, blk 4, subd 1, Cloverdale Park. T P and C $1.35.

7692. Jane Morgan.
Rd 1, school Pine Mountain. Lots 14, 15, 16, 27, 28, 29, blk 2, subd 1, Cloverdale Park. T P and C $3.10.

7696. Wm. J. Murray.
Rd 1, school Pine Mountain. Lots 27, 28, 29, blk 13, subd 3, Cloverdale Park. T P and C $1.79.

7697. Mrs. H. B. Myers.
Rd 1, school Pine Mountain. Lot 31, blk 39, subd 3, Cloverdale Park. T P and C $1.35.

7698. F. A. Myrback.
Rd 1, school Pine Mountain. Lots 12, 13, blk 18, subd. 3, Cloverdale Park. T P and C $1.35.

7699. Chas. E. Naylor Jr.
Rd 1, school Pine Mountain. Lots 1, 4, 5, 6, 7, 8, 9, 10 and lots 23 and to 43 inclusive blk 1 subr 1, Cloverdale Park. Lots 10, 11, 12, 13, 17, 18, 19, 22, 23, 24, 36, 37, 38, 41, 42, blk 2, subd 1, Cloverdale Park. Lots 1 to 13 inclusive and lots 19, 20, 32, 36, 37, 39, and lots 41 to 50 inclusive inblk 3, subd 1, Cloverdale Park. Lots 1, 13, 14, 15, 16, 17, 18, 21, 29, 31, 32, 33, 34, 35, and lots 40 to 54 inclusive less lot 52, blk 4, subd 1, Cloverdale Park. Lots 1, 2, 3, 4, 6, 13, 16, blk 5, subd 1, Cloverdale Park. Lots 3 to 7 and lots 9 to 16 both inclusive and lots 19, 21, 22, 23, 24, 25, 26, 31, blk 6, subd 1, Cloverdale Park. Lots 9, 10, 13, 14, 15, blk 7, subd 1, Cloverdale Park. Lots 1, 2, 3, 4, 5, 9, 10, 13, 14, 15, 16, 17, 20, blk 8, subd 1, Cloverdale Park. Lots 1 to 34 inclusive less lot 26 and lots 38, 57, 58, 59, 60, 61, 62, 80, 81, 82, 83, 84, 85, 88, 89, 90, 91, blk 9, subd 1, Cloverdale Park. Lots 8, 13, 14, blk 1, subd 1, Cloverdale Park. Lots 23, 24, blk 12, subd 1, Cloverdale Park. Lots 6, 7, 8, 11, 12, 13, 14, 17, 18, 19, 31, 32, 33, 34, 35, 43, 44, 45, 46, 47, in blk 13, subd 1, Cloverdale Park. Lots 15, 16, 17, 18, 25, 26, 27, 28, 29, 33, 34, 35, 36, blk 14, subd 1, Cloverdale Park. Lots 29, 30, 31, blk 15, subd 1, Cloverdale Park. Lots 28, 29, 30, 31, 32, blk 16, subd 1, Cloverdale Park. Lots 25, 26, 27, 28, Blk 19, subd 1, Cloverdale Park. Lots 12, 18, 19, 20, blk 20, subd 1, Cloverdale Park. T P and C $117.87.

7700. Emil Neef.
Rd 1, school Pine Mountain. Lots 44, 45, 46, blk 43, subd 3, Cloverdale Park. T P and C $1.79.

7702. Elizabeth Nicholson.
Rd 1, school Pine Mountain. Lots 57, 58, 59, blk 43, subd 3, Cloverdale Park. P T and C $1.79.

7703. F. H. H. Nielson.
Rd 1, school Pine Mountain. Lots 11, 12, 13, blk 16, subd 1, Cloverdale Park. T P and C $1.79.

7704. Miss M. G. Moon.
Rd 1, school Pine Mountain. Lots 61, 62, 63, blk 41, subd 3, Cloverdale Park. T P and C $1.79.

7706. Menna A. O'Donnell.
Rd 1, school Pine Mountain. Lots 85, 86, blk 40, subd 3, Cloverdale Park. Lots 1, 2, 3, 4, 5, blk 18, subd 3, Cloverdale Park. T P and C $4.01.

7707. Hermina L. Ogden.
Rd 1, school Pine Mountain. Lots 35, 36, 37, 38, blk 11, subd 3, Cloverdale Park. T P and C $2.22.

7708. Daniel O'Neill.
Rd 1, school Pine Mountain. Lot 32, blk 20, subd 1, Cloverdale Park. Lot 46, blk 7, subd 2, Cloverdale Park. T P and C $2.70.

7709. Marie Onimus.
Rd 1, school Pine Mountain. Lots 1, 2, 3, blk 24, subd 3, Cloverdale Park. T P and C $1.79.

7710. Wallace B. Onimus.
Rd 1, school Pine Mountain. Lots 4, 5, 6, blk 24, subd 3, Cloverdale Park. T P and C $1.79.

7713. Anna M. Palmer
Rd 1, school Pine Mountain. Lots 16, 17, blk 30, subd 3, Cloverdale Park. Lots 1, 2, blk 9, subd 3, Cloverdale Park. T P and C 12.70.

7714. Mrs. E. C. Parker.
Rd 1, school Pine Mountain. Lot 23, blk 14, subd 1, Cloverdale Park. T P and C $1.35.

7715. J. F. Parker.
Rd 1, school Pine Mountain. Lots 69 to 76 inclusive, blk 40, subd 3, Cloverdale Park. Lots 17, 18, blk 18, subd 2, Cloverdale Park. T P and C $5.32.

7716. George Pattison.
Rd 1, school Pine Mountain. Lot 14, blk 34, subd 3, Cloverdale Park. T P and C $1.35.

7718. Joseph Pedro.
Rd 1, school Pine Mountain. Lots 50, 51, blk 2, subd 3, Cloverdale Park. T P and C $1.35.

7719. Henry Pelz.
Rd 1, school Pine Mountain. Lots 1, 2, 3, blk 32, subd 3, Cloverdale Park. T P and C $1.79.

7724. Minnie Phillipe.
Rd 1, school Pine Mountain. Lot 17, blk 16, subd 1, Cloverdale Park. T P and C $1.35.

7725. Donald Piercy.
Rd 1, school Pine Mountain. Lots 8, 9, 10, blk 11, subd 3, Cloverdale Park. T P and C $1.70.

7726. Eric S. Piercy.
Rd 1, school Pine Mountain. Lots 39, 40, blk 8, subd 3, Cloverdale Park. T P and C $1.35.

7727. Emil Pincus.
Rd 1, school Pine Mountain. Lots 13, 14, blk 20, subd 1, Cloverdale Park. T P and C $1.35.

7728. Bessie W. Pingree.
Rd 1, school Pine Mountain. Lots 52, 53, 54, 55, blk 19, subd 3, Cloverdale Park. T P and C $2.22.

7730. Mrs. D. Pozi.
Rd 1, school Pine Mountain, Lots 7, 8, 9, 10, blk 3, subd 3, Cloverdale Park, T P and C $2.22.

7735. Albien Puruker.
Rd 1, school Pine Mountain, Lots 43 and 44, blk 21, subd 3, Cloverdale Park, T P and C $1.35.

7737. Enrico and Catherina Qugelli
Rd 1, school Pine Mountain, Lots 23, to 31 inclusive, blk 9, subd 2, Cloverdale Park, Lots 22, 84, 85, blk 15, subd 2, Cloverdale Park, T P and C $6.63.

7738. Terzo and Guaraldi P. Quarto
Rd 1, school Pine Mountain, Lot 55, blk 43, subd 3, Cloverdale Park. Lot 18, blk 19, subd 3, Cloverdale Park, T P and C $2.70.

7745. Johanna S. Read.
Rd 1, school Pine Mountain, Lot 15, blk 34, subd 3, Cloverdale Park, T P and C $1.35.

7750. Fred Rice.
Rd 1, school Pine Mountain, Lot 13, blk 44, subd 3, Cloverdale Park, T P and C $1.35.

7752. Mrs. G. Riechers.
Rd 1, school Pine Mountain, Lots 19, 20, 21, blk 14, subd 3, Cloverdale Park, T P and C $1.79.

7754. N. J. Ringer.
Rd 1, school Pine Mountain, Lot 91, blk 11, subd 3, Cloverdale Park, T P and C $1.35.

7755. August Risse.
Rd 1, school Pine Mountain, Lots 54, 55, blk 2, subd 3, Cloverdale Park, T P and C $1.35.

7757. Ethyl Robertson.
Rd 1, school Pine Mountain, Lot 36, blk 4, subd 1, Cloverdale Park, T P and C $1.35.

7760. Helen Rosenberg.
Rd 1, school Pine Mountain, Lots 8, 9, 10, 11, blk 32, subd 3, Cloverdale Park, T P and C $1.79.

7761. W. I. Rowley.
Rd 1, school Pine Mountain, Lots 1, 2, 3, 4, 5, blk 1,9 subd 1, Cloverdale Park, T P and C $2.66.

7765. P. Salina.
Rd 1, school Pine Mountain, Lot 22, blk 9, subd 2, Cloverdale Park, T P and C $1.35.

7766. Carlo and Lorenzia Sarracco
Rd 1, school Pine Mountain, Lots 1 to 35 inclusive, blk 35, subd 3, Cloverdale Park, T P and C $5.70.

7774. Margaret Schucholtz.
Rd 1, school Pine Mountain, Lots 14 and 15, blk 4, subd 3, Cloverdale Park, T P and C $1.35.

7775. Sophia Schulthier.
Rd 1, school Pine Mountain, Lot 3, blk 1, subd 3, Cloverdale Park. Lots 10, 11, 12, 13, and 14, blk 2, subd 3, Cloverdale Park, T P and C $4.01.

7776. Albert Scott.
Rd 1, school Pine Mountain, Lot 6, blk 16, subd 1, Cloverdale Park, T P and C $1.35.

7779. Mrs. L. H. Seeley.
Rd 1, school Pine Mountain, Lots 77 and 78, blk 43, subd 3, Cloverdale Park, T P and C $1.35.

7780. Max Segler.
Rd 1, school Pine Mountain, Lots 16, 17, 18, blk 34, subd 3, Cloverdale Park, T P and C $1.79.

7781. Elsie Sellinger.
Rd 1, school Pine Mountain, Lots 4 and 5, blk 28, subd 3, Cloverdale Park, T P and C $1.35.

7782. Margaret Shanahan.
Rd 1, schol Pine Mountain, Lots 59 and 60, blk 31, subd 3, Cloverdale Park, T P and C $1.35.

7783. Wm. E. Shea.
Rd 1, school Pine Mountain, Lots 76 and 77, blk 9, subd 1, Cloverdale Park, T P and C $1.35.

The property hereinabove described was on June 29, 1915 sold to the State for the taxes of 1914, and unless redeemed before June 30, 1920, same will on that date be sold at public auction. See "Notice of property to be sold at public auction," at end of delinquent list.

7784. J. and O. C. Sheld.
Rd 1, school Pine Mountain, Lot 19, blk 12, subd 2, Cloverdale Park, T P and C $1.35.

7788. Robt. A. Shuey.
Rd 1, school Pine Mountain, Lots 30, 31, 32, blk 14, subd 1, Cloverdale Park. T P and C $1.79.

7791. Joy Smith.
Rd 1, school Pine Mountain, Lots 13 and 14, blk 12, subd 3, Cloverdale Park, T P and C $1.35.

7793. Leonora Smith.
Rd 1, school Pine Mountain, Lots 35, 36, 37, blk 7, subd 2, Cloverdale Park, T P and C $1.79.

7795. B. B. Soberaness.
Rd 1, school Pine Mountain, Lots 25 and 26, blk 2 subd 1, Cloverdale Park, T P and C $1.35.

7796. H. G. Somerville.
Rd 1, school Pine Mountain, Lot 14, blk 31, subd 3, Cloverdale Park, T P and C $1.35.

7797. Jas. E. Somerville.
Rd 1, school Pine Mountain, Lot 14, blk 26, subd 3, Cloverdale Park, T P and C $1.35.

7798. Robt. E. Somerville.
Rd 1, school Pine Mountain, Lots 36 and 37, blk 15, subd 2, Cloverdale Park, T P and C $1.35.

7800. W. E. Speer.
Rd 1, school Pine Mountain, Lot 23, blk 20, subd 1, Cloverdale Park, T P and C $1.35.

7806. Mabel Stephens.
Rd 1, school Pine Mountain, Lot 55, blk 42, subd 3, Cloverdale Park, T P and C $1.35.

7809. Henry Stoeckle.
Rd 1, school Pine Mountain, Lots 16 and 17, blk 21, subd 3, Cloverdale Park, T P and P $1.35.

7810. W. Edward Stoeckle.
Rd 1, schol Pine Mountain, Lot 15, blk 21, subd 3, Cloverdale Park, T P and C $1.35.

7811. Leo Stone, et al.
Rd 1, school Pine Mountain, Lots 13, 15, 16, blk 1, subd 1, Clovordale Park. Lots 7 and 8, blk 2, subd 1, Cloverdale Park. Lots 30 and 31, blk 8, subd 1, Cloverdale Park. Lots 41, 42, 43, 50, 51, 63, 66, 67, 68, 74, 75, 78, blk 9, subd 1, Cloverdale Park. Lots 20, 21, 22, blk 14 subd 1 Cloverdale Park. Lots 10, 33, 34, 35, blk 15, subd 1, Cloverdale Park. Lots 7, 8, 14, 16 and lots 18 to 27 inclusive, blk 16, subd 1, Cloverdale Park. Lots 18, 19, 20, 17, 25, 26, 27, 28, 29, 30, 31, blk 17, subd 1, Cloverdale Park. Lots 6, 7, 8, 9, 10, 14, 15, 16, blk 18, subd 1, Cloverdale Park. Lots 11, 15, 16, 17, 20, 21, blk 19, subd 1, Cloverdale Park. Lots 6, 7, 24, 25, 26, 28, 29, 30, blk 20, subd 1, Cloverdale Park. Lots 1 to 11 inclusive, blk 1, subd 2, Cloverdale Park. Lots 1 to 27 inclusive, blk 2, subd 2, Cloverdale Park. Lots 1, 2, 3, 4, 5, 6, 11, 12, 13, 14, 15, blk 3, subd 2, Cloverdale Park. Lots 1 to 13 inclusive and Lots 29 to 43 inclusive, blk 4, subd 2, Cloverdale Park. Lots 1 to 26 inclusive and Lots 30 to 34 inclusive, blk 5, subd 2, Cloverdale Park. Lots 37 to 42 inclusive and Lots 45 to 65 inclusive, blk 5, subd 2, Cloverdale Park. Lots 1 to 11 inclusive, blk 6, subd 2, Cloverdale Park. Lots 4 to 34 inclusive and Lots 38 to 45 inclusive, blk 7, subd 2, Cloverdale Park. Lots 4, 5, 6, 9, 10, 11, 12, 16, 17, 18, 19, 20, 21, blk 8, subd 2, Cloverdale Park. Lots 1 to 21 inclusive and Lots 32 to 56 inclusive, blk 9, subd 2, Cloverdale Park. Lots 52 to 65 inclusive, blk 10, subd 2, Cloverdale Park. Lots 1, 3, 4, 5, 6, 35, 36, 37 and 9 to 27 inclusive, block 11, subdivision 2, Cloverdale Park. Lots 46, 47, 48, 49, blk 11, subd 2, Cloverdale Park. Lot 14, blk 12, subd 2, Cloverdale Park. Lots 7, 8, 16, 35, 36, 39, 40, 43, blk 13, sub 2, Cloverdale Park. Lots 1, 2, 3, 4, 5, 8, 9, 13, 14, 21, 22, 25, 26, blk 14, subd 2, Cloverdale Park. Lots 1 to 13 inclusive and Lot 21 and Lots 23 to 35 inclusive, blk 15, subd 2, Cloverdale Park. Lots 38 to 83 inclusive, blk 15, subd 2, Cloverdale Park. Lots 1 to 11 inclusive, blk 16, subd 2, Cloverdale Park. Lots 1 to 6 inclusive and Lots 9, 10, 21 22 and Lots 24 to 34 inclusive and Lot 37 blk 17, subd 2, Cloverdale Park. Lots 1, 2, 5, 6, 11, 12, blk 18, subd 2, Cloverdale Park, T P and C $225.55.

7812. Leo Stone, et al.
Rd 1, school Pine Mountain, Lots 1, 2, 5, 6, 7, 9, 10, 11, 13, blk 1, subd 3, Cloverdale Park. Lot 28 and Lots 16 to 25 inclusive, blk 1, subd 3, Cloverdale Park. Lots 1 to 8 inclusive and Lots 15, 16, 18, 20, 21 and 22, blk 2, subd 3, Cloverdale Park. Lots 25 to 30 inclusive and Lots 32 to 42 inclusive, blk 2, subd 3, Cloverdale Park. Lots 45 to 49 inclusive and Lots 56 to 109 inclusive and Lot 52, blk 2, subd 3, Cloverdale Par. Lots 4 to 36 inclusive, blk 3, subd 3, Cloverdale Park. Lots 1 to 5 inclusive and Lot 16, blk 4, subd 3, Cloverdale Park. Lots 1 to 8 inclusive and Lots 13 to 20 inclusive, blk 6, subd 3, Cloverdale Park. Lots 1, 2, 3, 4, 5, 10, 11, 12, 13,, blk 7, subd 3, Cloverdale Park. Lots 1 to 11 inclusive and Lots 13 to 28 inclusive, blk 8, subd 3, Cloverdale Park. Lots 31, 32, 33, 34, 35, 36, 45, 46, 48, 49, 50, 51, blk 8, subd 3, Cloverdale Park. Lots 67, 68, 69, blk 8, subd 3, Cloverdale Park. Lots 7, 8, 20, blk 9, subd 3, Cloverdale Park. Lots 3, 4, 8, 9, 10, 11, 17, 20, 21, 22, 23, blk 10, subd 3, Cloverdale Park. Lots 1, 2, 3 4, 5, 6, 7, 13, 14, 15, 23, 24, 25, 26, 27,, blk 11 subd 3, Cloverdale Park. Lots 3, 4, 5, 6, 7, 8, 12, and Lots 15 to 22 inclusive,, blk 12, subd 3, Cloverdale Park. Lots 1, 2, 5, 6, 8, 9, 12, 13, 14, 18, 19, 20, blk 13, Subd 3, Cloverdale Park. Lots 24, 25, 26, 36, 37 and Lots 49 to 56 inclusive, blk 13, subd 3, Cloverdale Park. Lots 1, 2, 4, 5, 6, 7, blk 14, subd 3, Cloverdale Park. Lots 1 to 14 inclusive, Lots 19 to 32 inclusive, Lots 45 to 51 inclusive, blk 19, subd 3, Cloverdale Park. Lots 59, 60, 61, 62, 63, 64, 67, 68, blk 19, subd 3, Cloverdale Park, T P and C $145.49.

7813. Leo Stone, et al.
Rd 1, school Pine Mountain, Lots 1 to 14 inclusive, blk 37, subd 3, Cloverdale Park. Lots 1 to 14 inclusive and Lots 19 to 28 inclusive, blk 38, subd 3, Cloverdale Park. Lots 1 to 26 inclusive, blk 36, sub 3, Cloverdale Park. Lots 10, 11, 12, 13, 19, 20, 21, 22, 23, blk 34, subd 3, Cloverdale Park. Lots 23, 24, 25, 26, 35, 36, 37, blk 12, subd 3, Cloverdale Park. Lots 1 to 15 inclusive, blk 20, subd 3, Cloverdale Park. Lots 3, 14, 18, 19, 20, 5, 6, 7, 8, 9, 10, blk 21, subd 3, Cloverdale Park. Lots 24, 25, 26, 27, blk 21, subd 3. Lots 3, 11, 12, 13, and Lots 16 to 23 inclusive, blk 26, sub 3, Cloverdale Park. Lots 27 to 32 inclusive, blk 26, subd 3. Lots 4, 5, 8, 9, 10, 18, 19, 20, 21, 25, blk 27, subd 3, Cloverdale Park. Lots 28 to 40 inclusive blk 27, sub 3, Cloverdale Park. Lots 1, 2, 6, 7, 8, 9, 11, 13, 14, blk 28, subd 3, Cloverdale Park. Lots 1, 2, 10, 11, 12, blk 25, subd 3, Cloverdale Park. Lot 14, blk 18, subd 3, Cloverdale Park. Lots 34, 35, 36, 37, 40, 41, 42, blk 14, subd 3, Cloverdale Park. Lots 1 to 7 inclusive and Lots 11 to 20 inclusive, blk 23, subd 3, Cloverdale Park. Lots 7, 8, 12, 17, 18, blk 24 subd 3, Cloverdale Park. Lots 1, 2, 3, 4, 10 and Lots 12 to 28 inclusive, blk 29 subd 3, Cloverdale Park. Lots 41 and 42 and Lots 44, 45, 46, 47, 48, 49, blk 29, subd 3, Cloverdale Park. Lots 4, 5, 6, 7, 8, 12, 13, 14, 15, 16, blk 45, subd 3, Cloverdale Park. Lots 4 to 22 inclusive, blk 16, subd 3, Cloverdale Park. Lots 3 to 8 inclusive, blk 15, subd 3, Cloverdale Park. T P and C $123.85.

7814. Leo Stone, et al.
Rd 1, school Pine Mountain, Lots 1, 2, 3, 4, 5, 6, 7, 14, 18, 19, 20, 21, blk 30, subd 3, Cloverdale Park. Lots 1 to 12 inclusive and Lots 15, 16, 17, 18, 19, blk 31, subd 3, Cloverdale Park. Lots 21 to 34 inclusive and Lots 36, 37, 38, 39. blk 31, subd 3, Cloverdale Park. Lots 42, 43, 61, and Lots 48 to 58 inclusive, blk 31, subd 3, Cloverdale Park. Lots 63 to 74 inclusive and Lot 76, blk 31, subd 3, Cloverdale Park. Lot 4, blk 32, Cloverdale Park. Lots 1, 2, 3, 17, 18, 24, 25, blk 33, subd 3, Cloverdale Park. Lots 5, 6, 7, 8,18,19,20, 21, 27, 28, 29, blk 40, subd 3, Cloverdale Park. Lots 41, 42, 43, 44, 59, 60, 61, 62, 63, 64, 68, blk 40, subd 3, Cloverdale Park. Lots 5 to 14 inclusive and Lots 20 to 28 inclusive and Lots 32, 33, 34 in blk 41 subd 3, Cloverdale Park. Lots 44 to 51 inclusive and Lots 54 to 59 inclusive blk 41, subd 3, Cloverdale Park. Lots 60, 67, 68, 69, 73, 74, 75, 76, 77, blk 41, subd 3, Cloverdale Park. Lots 81 to 99 inclusive, blk 41, subd 3, Cloverdale Park. Lots 1, 13, 14, 23, 24 and Lots 25 to 41 inclusive, blk 42, subd 3, Cloverdale Park. Lots 45, 50, 51, 52, 53, 54, blk 42, sub 3, Cloverdale Park. Lots 56 to 67 inclusive and Lots 71, 72, 73, blk 42 subd 3, Cloverdale Park. Lots 77 to 83 inclusive and Lots 88 and 92, blk 42, subd 3, Cloverdale Park. Lots 15, 21, 28, 29, 32 and lots 36 to 46 inclusive blk 39 sub 3. Lots 48, 58, blk 39, subd 3, Cloverdale Park. Lots 3 to 12 inclusive and Lots 14 to 20 inclusive and Lots 26, 27, blk 44, subd 3, Cloverdale Park. Lots 31, 35, 36, 37, 38, 39, 40, blk 44,

(Continued on page 3.)

(Continued from page 2.)

subd 3, Cloverdale Park. Lots 8 to 21 inclusive, blk 43, sub 3, Cloverdale Park. Lots 24 to 29 inclusive blk 43, subd 3. Lots 32, 33, 34, 36, 37, 38, 39, 40, 41, 42, 43, blk 43, subd 3, Cloverdale Park. Lots 53, 54, 60, 64, 65, 66, 67, blk 43, subd 3, Cloverdale Park. Lots 70, 71, 72, 73, 79, 83, 84, 85, 86, 87, 88, 89, blk 43, subd 3, Cloverdale Park. Lots 92, 93, 98, 99, 100, 101, 102, 103, 104, 105, 106, 107, blk 43, subd 3, Cloverdale Park, T P and C $155.29.

7816. Belle M. Stuart.
Rd 1, school Pine Mountain, Lot 37, blk 4, subd 1, Cloverdale Park, T P and C $1.35.

7818. J. D. Sullivan.
Rd 1, school Pine Mountain, Lots 23 and 24, blk 17, subd 1, Cloverdale Park, T P and C $1.35.

7820. Edward J. Sutton.
Rd 1, school Pine Mountain, Lot 34, blk 11, subd 2, Cloverdale Park, T P and C $1.35.

7821. K. A. Swensey.
Rd 1, school Pine Mountain, Lots 14, 15, 16, 17, 18, 19, 20, 27, 28, blk 4, subd 2 Cloverdale Park, T P and C $4.41.

7822. Jas. M. Tait.
Rd 1, school Pine Mountain, Lot 3, blk 14, subd 1, Cloverdale Park, T P and C $1.35.

7830. Rose M. Todd.
Rd 1, school Pine Mountain, Lots 37 and 38, blk 8, subd 3, Cloverdale Park, T P and C $1.35.

7830. T. W. Toomey.
Rd 1, school Pine Mountain, Lot 64, blk 9, subd 1, Cloverdale Park, T P and C $1.35.

7833. F J Trendwell.
Td 1, school Pine Mountain, Lots 9 and 10, blk 12, subd 1, Cloverdale Park, T P and C $1.35.

7834. Horace Treadwell.
Rd 1, school Pine Mountain, Lots 6, 7 and 8, blk 12, subd 12, Cloverdale Park, T P and C $1.79.

7835. Helen Trent.
Rd 1, school Pine Mountain, Lots 43 and 44, blk 14, subd 3, Cloverdale Park T P and C $1.35.

7837. Wm. Tschirch Jr.
Rd 1, school Pine Mountain, Lots 89, 90, 91, blk 42 subd 3, Cloverdale Park, T P and C $1.79.

7838. H. A. Tullihan.
Rd 1, school Pine Mountain, Lot 25, blk 18, subd 3, Cloverdale Park, Lots 1, 2, 3, 4, 5, blk 17, subd 3, Cloverdale Park, T P and C $3.99.

7842. Octavie Ullery.
Rd 1, school Pine Mountain, Lots 10 and 11, blk 20, subd 1, Cloverdale Park, T P and C $1.35.

7844. Hm. C. Vahey.
Rd 1, school Pine Mountain, Lots 1 and 2, blk 18, subd 1, Cloverdale Park, T P and C $1.35.

7845. Teonesto Vlechio.
Rd 1, school Pine Mountain, Lots 6, 7, 8, 9, blk 29, subd 3, Cloverdale Park, T P and C $2.22.

7846. Jno. P. Vlechio.
Rd 1, school Pine Mountain, Lot 5, blk 29, subd 3, Cloverdale Park, Lots 10 and 11, blk 13, subd 3, Cloverdale Park, T P and C $2.70.

7848. Irwin W. Volkman.
Rd 1, school Pine Mountain, Lots 54, 55, 56, blk 40, subd 3, Cloverdale Park, T P and C $1.79.

7849. Henry Vorderwulbecker.
Rd 1, school Pine Lountain, Lots 13, 14, 15, blk 13, sub 1, Cloverdale Park, T P and C $1.79.

7852. A. P. Walbridge.
Rd 1 school Pine Mt. Lots 53 54 blk 9 subd 1 Cloverdale Park. T P and C $1.35.

785. Mary L. T. Wallgren.
Rd 1 school Pine Mt. Lot 35 blk 43 subd 3 Cloverdale Park. Lot 24 blk 2 subd 3 Cloverdale Park. Lot 12 blk 3 subd 3 Cloverdale Park. T P and C $4.05.

7856. R. L. Walz.
d 1 school Pine Mt. Lot 5 blk 5 subd 1 Cloverdale Park. T P and C $1.35.

7864. Menna Furlong Welch.
Hd 1 school Pine Mt. Lots 20 21 22 blk 42 subd 3 Cloverdale Park. Lots 41 42 blk 27 subd 3 Cloverdale Park. T P and C $3.14.

7860. Nettie M. White.
Rd 1 school Pine Mt. Lots 65 66 blk 19 subd 3 Cloverdale Park. T P and C $1.35.

7870. Sarah E. Whitney.
Rd 1 school Pine Mt. Lots 2 3 4 5 blk 12 subd 1 Cloverdale Park. T P and C $2.22.

7871. Emilie M. Wickert.
Rd 1 school Pine Mt. Lots 8 9 10 blk 30 subd 3 Cloverdale Park. T P and C $1.79.

7877. Polly J. Wilson.
Rd 1 school Pine Mt. Lot 6 blk 2 subd 1 Cloverdale Park. T P and C $1.35.

7878. S. C. Wilson.
Rd 1 school Pine Mt. Lots 11 12 blk 7 subd 1 Cloverdale Park. T P and C $1.35.

7881. Henry Zelger.
Rd 1 school Pine Mt. Lots 11 1 213 blk 22 subd 3 Cloverdale Park. T P and C $1.79.

7882. Luca Zauruch.
Rd 1 school Pine Mt. Lot 52 blk 9 sub 1 Cloverdale Park. T P and C $1.35.

1st Supervisorial Dist.

20. Jno Gillespie.
Rd 1 school Fountain. Lot 39 sec 6 T 12 N R 11 W MDM, 20 acres, T P and C $4.85.

21. H. P. Hansen.
Rd 1 school Fountain. SE¼ of SE¼ sec 9 T 12 N R 11 W MDM, 40 acres T P and C $5.70.

100. J. T. Lawson.
Rd 1 school Lima. N½ of SW¼ sec 2 T 13 N R 11 L MSM, 80 acres T P and C $10.82.

101. Mrs. Alice McCauley.
Rd 1 school Lima. SE¼ of SW¼ SW¼ of SE¼ sec 29 T 14 T R 11 W MDM. NE¼ of TW¼, NW¼ of NE¼ sec 32 T 14 N R 11 W MDM, 160 acres T P and C $27.40.

114. S. C. Witherell.
Rd 1 school Lima. Lot 5 sec 32 T 14 N R 11 W MDM, 36 acres T P and C $5.26.

128. J. S. O'Neal.
Rd 1 school McDowell. E½ of SE¼ sec 26, NE¼ of NE¼ sec 35 T 13 N R 11 W MDM, 120 acres T P and C $16 15.

167. Margaret J. Smith.
Rd 1 school Pine Mt. NW¼ of SW¼ E½ of SW¼ Sec 26 T 12 N R 10 W MDM, 120 acres T P and C $16.15.

168. J. R. Tallman.
Rd 1 school Pine Mt. S½ of SE¼ of NW¼ sec 30 T 12 N R 9 W MDM, 20 acres T P and C $3.10.

170. B. S. Tietjen.
Rd 1 school Pine Mt. SE¼ sec 20 T 12 N R 9 W MDM, 160 acres T P and C $2137.

185½. H. P. Buckman.
Rd 1 school Sanel, Rot ld N by school lot E by lot of Julius Sierck and S by lot of Shearer. T P and C $2.66.

189. Jos. Burnes.
Rd 1 school Sanel. S½ of NW¼, S½ sec 28 T 13 N R 12 W MDM. SW¼ of NE¼ sec 28 T 13 N R 12 W MDM. N½ of NE¼, NE¼ of NW¼ sec 33 T 13 N R 12 W MDM. SE¼ of NW¼, SW¼ of NE¼ fr SE¼ of NE¼ sec 18 T 13 N R 12 W M. M, 610 acres T P and C $80.69.

244. A. L. Strong.
Rd 1 school Sanel. Land bd N by ld of Siercks, E by the highway, S by Mrs. Barker, Book 144 page 267 Mendocino Co records T P and C $4.85.

295. K. L. Mathews.
Rd 1 school Gaskell. Lot 3 sec 19 T 12 N R 11 W MDM. S½ of NE¼, N½ of SE¼ sec 23. SE¼ of SW¼, S½ of SE¼, N½ of S½, SE¼ of NE¼. Fr S½ of NW¼, fr SW¼ of NE¼, fr NE¼ of NE¼ sec 24 T 12 N R 12 W MDM. NE¼, E½ of NW¼, SW¼ of NW¼, W½ of SW¼ lot 1 NW¼ of SE¼ sec 25 T 12 N R 12 W MRM, 1060.71 acres T P and C $154.95.

296. W. E Moore
Rd 1 school Gaskell NW¼ of SW¼ sec 9 T 12 N R 12 W MDM, 40 acres T P and C $5.64.

326. Sarah I. Hiatt.
Rd 1 school Anderson. Fr E½ of SW¼ sec 12 T 13 N R 14 WMDM, 30 acres T P and C $17.51.

340. Abbie Murdock.
Rd 1 school Anderson S½ of SE¼ sec 19 T 13 N R 14 WMDM, 80 acres T P and C $10.80.

356. Joe Robinson.
Rd 1 school Anderson Fr W½ of SW¼ sec 12 T 13 N R 14 WMDM, 26½ acres T P and C $9.95

373. E. D. Wheeler.
Rd 1 school Anderson Lot in Boonville bd N by lot of Mrs. Windom S by land of H Lawson, E by land of J. E. Wallack N by Co. road in sec 2 T 13 N R 14 W M D M, 3-4 acres, personal property $240. T P and C $24.86.

383. Mrs Rosa Egley or Redwood Investment Company.
Rd 1 school Con Creek. Und ½ int in lot 3 sec 4 T 13 N R 14 WMDM. Und ½ int in E½ of SW¼ sec 33 T 14 N R 14 WMDM, 60 acres T P and C $28.34.

460. Emma L. Durfee
Rd 1 school Highland. W½ of NE¼, W½ of SE¼ sec 25 T 14 N R 13 WMDM 160 acres T P and C $21.13.

480. Frank Martin.
Rd 1 school Horicon. SW¼ of SE¼, SE¼ of SW¼ sec 24 T 11 N R 14 W MDM, 80 acres T P and C 34.90.

530. Mrs. V. E. Dahl.
Rd 1 school Laurel Lot 3 blk 1 in Wendling T P and C $2.20.

540. C. DeRenarle.
Rd 1 school Laurel blk 8 in Wendling T P and C $5.20.

549. M. E Hunt
Rd 1 school Laurel NE¼ of SW¼, NW¼ of SE¼, W½ of NE¼ sec 15 T 15 N R 15 WMDM, 160 acres T P and C $69.30.

551. I. K Jones
Rd 1 school Laurel Lot 10 blk 15 adn 1 to Wendling T P and C $4.80.

581. W. M. Cashman
Rd 1 school Ornbaun SW¼ of SE¼, sec 27 T 13 N R 14 WMDM, 40 acres T P and C $17.70.

The property hereinabove described was on June 29, 1915 sold to the State for the taxes of 1914, and unless redeemed before June 30, 1920, same will on that date be sold at public aution. See "Notice of property to be sold at public auction," at end of delinquent list.

602. Chas. Ledford.
Rd 1 school Ornbaun. Und ½ int in all the following lands: Lots 3-4 sec 4 T 11 NR 13 WMDM, 38.81 acres. W½ of SW¼, SW¼ of NW¼ Sec 33 T 12 NR 13 WMDM, 60 acres T P and C $13.87.

609. Abbie Murdock
Rd 1 school Ornbaun. NE¼ of NE¼ sec 30 T 13 N R 14 WMDM. NW¼ of NW¼ sec 29 T 13 N R 14 WMDM, 80 acres T P and C $1128.

628. J. D. Rowland.
Rd 1 school Ornbaun. SW¼ of NW¼ NW¼ of SW¼ sec 10 T 12 N R 14 WMDM, 80 acres T P and C $9.95

654. Redwood Investment Company or Mrs Rosa Exley.
Rd 1 school Peachland. Und ½ int in N½ sec 16 T 14 N R 14 WMDM, 160 acres; und ½ int in N½ of of SE¼ E½of SW¼ sec 15; und ½ int in NW¼ of SW¼, SW¼ of NW¼ sec 15 T 14 N R 14 WMDM, 120 acres; und ½ int in NE¼ of NW¼, NW¼ of NE¼ sec 22 T 14 N R 14 WMDM, 40 acres T P and C $108.11.

683. J. S. Waugh.
Rd 1 school Peachland, NE¼ sec 18 T 14 N R 13 WMDM, 160 acres; N½ of SW?, S½ of NW¼ sec 17 T 14 N R 13 WMDM, 160 acres T P and C $42.26.

686. Bay Counties Lumber Co.
Rd 1 school Shields Lots 7 8 9 10 sec 30 T 15 N R 14 WMDM, 142.27 acres T P and C $15.53.

750. Sarah I. Hiatt
Rd 1 school Yorkville. Fr SW¼ of SW¼ sec 1 T 12 N R 13 WMDM, 2 acres; fr NW¼ of NW¼ sec 12 T 12 N R 13 WMDM ½ acre; Fr W½ of SW¼ Sec 1 T 12 N R 13 WMDM, 7½ acres T P and C $923.

2nd Supervisorial Dist.

959. D. M. Lynch
Rd 2 school Ukiah. Ld bd N by ld of Lynch E by co road S by ld of Thompson W by ld of Mankins T P and S $32.00

1088. L. Liprandi
Rd 1 school Mill Creek fr of lot 144 Yokayo Rancho less land sold to the state. 25 acres T P and C $19.02.

1190. Percy V Long
Rd 2 school Central Und ½ int in 38 acres of land in lot 142 Yokoyo Rancho bd N by land of Ford, E and S by co road T P and C $38.08.

1253. G. A. Von Krusze
Rd 2 school Coyote. S½ of SW¼ sec 2 T 15 N R 11 WMDM, 80 acres T P and C $10.80.

1279. Mrs. M. J. Ellis.
Rd 2 school Forsythe. NW¼ of SW¼ sec 5; NE¼ of SE¼ sec 6 T 16 N R 12 WMDM, 80 acres. T P and C $35.74

1307. L. B. McMurtry.
Rd 2 school Forsythe. E½ of NE¼ S½ of SE¼ sec 32 T 17 N R 13 WMDM 160 acres; all of sec 33 T 17 N R 13 WDPM 640 acres; all of sec 34 T 17 N R 13 WMDM 640 acres; N½ of SE¼ sec 23 T 17 N R 13 WMDM 80 acres; NW¼ of NW¼ sec 23 T 17 N R 13 WMDM 40 acres T P and C $203.62.

1365. Calvin H McClendon.
Rd 2 school McClendon. Com at a pt 40.5 ft E of ¼ corner of secs 2 and 11 T 16 N R 12 WMDM th S 32 degrees 21 minutes E 189 ft to post marked H W th S 33 degrees 19 minutes E 1645 ft to post marked H W G th S 62 degrees 23 minutes E 1050 ft to post marked H G, S 45 degrees 22 minutes E 1778 ft to post marked H G F, N 73 degrees 28 minutes E 1198.3 ft to post marked H F I, th N 70 degrees 13 minutes 1070 ft more or less to the center of sec 12, th E following subd line 1320 ft, N 1320 ft, W 3960 ft, N 1320 ft, W to post marked H T 1, th S 12 degrees E 1600 ft more or less to a post marked H T 2, th S 32 degrees 21 minutes E 681.36 ft to post marked H T W, th S 32 degrees E 906 ft to pt of beg containing and being fr E½ of SW¼, NW¼ of SE¼, SE¼ of SE¼, Fr SW¼ of SE¼ of sec 2 T 16 N R 12 WMDM; NE¼ of NE¼ fr NW¼ of NE¼ fr SW¼ of NE¼ fr NE¼ of SE¼ fr SE¼ of NE¼ sec 11 T 16 N R 12 WMDM; NW¼ of NE¼, NW¼ fr N½ of SW¼ sec 12 T 16 N R 12 WMDM, 491 acres T P and C 89.49.

1370. Curtis A. Miller.
Rd 2, school McClendon. Com at an iron pin at the SE corner of the M. A. Thomas tract, th S 1 degree E along the E line of the Calpella Fruit Land Tract 3207.6 ft, th E 1230 ft, th paralell with the first described line 1 N degree W 1777.6 ft, th N 64 degrees 59 minutes W 667.5 ft to a post, 111 degrees W 500 ft, th E 600 ft to an iron pin, N 1 degree W 650 ft to an iron pin from which a white oak 10 inches in diameter bears S 11 degrees E 11.5 ft, the N 1 degree W 38 minutes 4031.4 ft, to a post from which a white oak 24 inches in diameter bears N 12 degrees W 44.4 ft, th N 86 degrees W 1326 ft to an iron pin in the NE corner of the M. A. Thomas Tract, th S 1 degree 38 minutes E 4123.8 ft, to the pt of beg and containing 211.88 acres, reserving and excepting from the above a right of way for a wagon road 40 ft wide fro mthe McClendon dwelling house to the Waldteufel or Silverhorn Tract on the west, said right of way being 20 ft either side of the center line of present traveled road from said dwelling to aforesaid tract on the West, together with all improvements thereon. T P and C $60.41.

1388. Jim Deghi.
Rd 2 school McNear, Fr of Lot 105 Yokayo Rancho, 74 acres, T P and C $16.37.

1398. Mrs. Isabelle Miller.
Rd 2 school McNear. Land bd N by land of Ford and Russian river, S by Co road, E by Russian river, W by land of Chandon, 81 acres. T P and C $34.89.

1403. J. Spottswood.
Rd 2, school Oriental. Lots 7, 8, 9, Sec 23 SW¼ of SW¼ Sec 24 Tp 17 NR 12 WMDM, 160 acres. T P and C $24.73.

1485. Arthur G. Blake.
Rd 2 school Pine Ridge. N½ of SW¼, SE¼ of NW¼, SW¼ of NE¼ Sec 14 Tp 15 N R 13 WMDM, 160 acres. T P and C $25.43.

1510. Regents of University of Michigan.
Rd 2 school Pine Ridge. SE¼ of NE¼, Sec 29 Tp 15 NR 13 WMDM; SW¼ of SW¼ Sec 15 Tp 15 NR 13 W MDM, 80 acres. T P and C $11.26.

The property hereinabove described was on June 29, 1915 sold to the State for the taxes of 1914, and unless redeemed before June 30, 1920, same will on that date be sold at public aution. See "Notice of property to be sold at public auction," at end of delinquent list.

1515. C. Underhill or Unknown Owner.
Rd 2 school Pine Ridge. Fr NW¼ of NE¼ Sec 34 Tp 15 NR 13 WMDM, 12 acres. T P and C $2.20.

1517. Guiseppe Villarova.
Rd 2 school Pine Ridge. E½ of NW¼, W½ of NE¼ Sec 26 Tp 15 NR 13 WMSM, 160 acres. T P and C $23.27.

1528. J. Bridge.
Rd 2 school Redwood. Lot 2 Calpella Fruit and Tract No. 2, 17 acres. T P and C $5.60.

152. L. G. Geary.
Rd 2 school Redwood Lot 7 Sec 6 Tp 17 NR 12 WMDM, 33 acres. T P and C $2.30.

1555. Sam and Layman Guss.
Rd 2 school Redwood. Lots 3 and 4, S½ of NW¼, W½ of SE¼, W½ of E½ of SE¼ SW¼ Sec 4 Tp 17 NR 12 WMDM, 414 acres; lots 1, 8 Sec 5 SE¼ of NE¼, SE¼, SE¼ of SW¼ Sec 7; Lots 1, 2, 3, 4, 5, 6, 7, 11, 12 Sec 8 Tp 17 NR 12 WMDM, 613 acres; S½ of NW¼, N½ of SW¼. Sec 9 Tp 17 NR 12 WMDM, 160 acres; SE¼ of SW¼ Sec 33 Tp 18 NR 12 WMDM, 40 acres. T P and C $75.22.

1573. A. A. Merrifield.
Rd 2 school Redwood. Lot 4 Sec 19 Tp 17 NR 12 WMDM, 34 acres. T P and C $5.64.

1659. Wm. T. Hollingsworth.
Rd 2 school Hot Springs. Lot 2 Sec 18 Tp 16 NR 13 WMDM, 39.83 acres. T P and C $5.40.

1680. N. C. Taylor.
Rd 2 school Hot Springs. SE¼ of SW¼ (land only) Sec 22 NW¼ of NE¼, N½ of NW¼, Sec 26 N½ of NE¼ SW¼ of NE¼, E½ of NE¼ of NW¼ Sec 27 Tp 16 NS 14 WMDM, 300 acres. T P and C $37.54.

1089. Mrs. A. N. Edwards.
Rd 2 school Low Gap. Personal property secured by real estate in the Town of Ukiah ity, $60.00. T P and C $3.11.

3rd Supervisorial Dist.

1723. J. Irving Reed.
Rd 3 school Cave Creek. E½ of SW¼, W½ of SE¼ Sec 20 Tp 18 NR 12 WMDM, 160 acres. Personal property $150.00. T P and C $32.12.

1727. Enoch W. Youngster.
Rd 3 school Cave Creek. N½ of NW¼, N½ of NE¼ Sec 17 Tp 18 NR 12 WMDM, 160 acres. T P and C $20.69.

1723. V. G. Bonally.
Rd 3 school Finney Valley. N½ of N½, S½ of NE¼, SE¼ of NW¼ Sec 34 SE¼ of NE¼ Sec 33, SW¼ of NW¼, NE¼ of SW¼, NW¼ of SE¼ Sec 34 Tp 19 NR 13 WMDM, 440 acres. T P and C $94.00.

1784. Benjamin F. Carman.
Rd 3 school Foster Mountain. NW¼ of NW¼ Sec 16 Tp 18 NR 12 WMDM, 40 acres. T P and C $1.74.

1786. Louise Cronk.
Rd 3 school Foster Mountain. SW¼ of SW¼ Sec 25, E½ of SE¼ Sec 26 NE¼ of NE¼ Sec 35 T 19 NR 12 W MDM, 160 acres. T P and C $11.46.

1805. Jos. E. Montgomery.
Rd 3 school Soster Mountain. N½ of NE¼ Sec 27 Tp 18 NR 11 WMDM, 80 acres. T P and C $10.58.

1871. M. V. Baker.
Rd 3 school Little Lake. Lot 5 of Frost Est Sec 8 Tp 18 NR 13 WMDM, 126 acres; N½ of SW¼ Sec 8 Tp 18 NR 13 WMDM, 80 acres. T P and C $91.52.

1922. Wm. Archibald.
Rd 3 school Rowe. S½ of SE¼ less 3 acres sold railroad company, Sec 22 Tp 19 NR 14 WMDM. 76 acres. Personal property $20.00. T P and C $15.40.

1941. E. F. Rowe.
Rd 3 school Rowe. S½ of SW¼ less 7 acres for county road. Sec 31 Tp 19 NR 13 WMDM, 77 acres. T P and C $15.79.

2005. R. C. Chapman.
Rd 3 school Sherwood. SW¼ of SE¼ Sec 10 Tp 19 NR 14 WMDM, 40 acres. T P and C $5.58.

2018. Ida Johnson and J. M. Minton.
Rd 3 school Sherwood. E½ of NW¼ Sec 34 Tp 20 NR 15 W MDM, 80 acres. T P and C $41.29.

2021. C. A. Miller.
Rd 3 school Sherwood. Lots 3 and 4 Fr of Lot 2, Fr SE¼ of SW¼ Sec 30 Tp 20 NR 14 WMDM, 85 acres; Lots 1 and 2 Fr E½ of NW¼ Sec 31 Tp 20 NR 14 WMDM, 100 acres; S½ Sec 23 Tp 20 NR 15 WMDM, 320 acres; All of Sec 26 Tp 20 NR 15 WMDM, 640 acres; Fr N½ Sec 35 Tp 20 NR 15 W MDM, 35 acres; S½ Sec 24 Tp 20 TR 15 WMDM, 320 acres; 0ll of Sec 25 Tp 20 NR 15 WMDM, 640 acres; N½ Sec 36 Tp 20 NR 15 WMDM, 320 acres; Fr E½ of E½ Sec 27 Tp 20 NR 15 WMDM, 80 acres. T P and C $148.48.

2025. Mr. and Mrs. J. S. Pool.
Rd 3 school Sherwood. Lot 20487 ft east distant from ¼ sec corner of Secs 6 and 7 on W line of county road in Tp 19 NR 14 WMDM. T P and C $21.-75.

2037. Geo. Dashiell.
Rd 3 school Tomki. S½ of NE¼ Sec 29; S½ of NW¼ Sec 28 Tp 18 NR 11 WMDM, 160 acres. T P and C $20.69.

2051. Jas. Phillips.
Rd 3 school Tomki. SE¼ of NW¼ Sec 32 Tp 18 NR 11 WMDM, 40 acres. T P and C $5.53.

2052. Thomas Potter.
Rd 3 school Tomki. SW¼ of NW¼, W½ of SW¼ Sec 22; NW¼ of NW¼ Sec 27 Tp 18 NR 11 MDM, 160 acres. T P and C $22.79.

2064. L. B. McMurtry.
Rd 3 school Two Rock. Lots 13 to 22 inclusive, lots 23 and 24 Sec 2 Tp 17 NR 14 WMDM, 486 acres; Lots 5 to 16 inclusive, lots 1 and 2 Sec 3 Tp 17 NR 14 WMDM, 538 acres; Lots 1, 2, 3, 4, Sec 10, Lots 1, 2, 3, 4, 5, 6, 8, 9, 10, 11, 12, 13, 14, 15, 17, 18 Sec 11 Tp 17 NR 14 WMDM, 604 acres; SW¼ Sec 35 Tp 18 NR 14 WMDM, 160 acres. T P and C $230.16.

2091. Geo Ford.
Rd 3 school Wheelbarrow. E½ of Lots 7 and 10, NE¼ of SE¼ Sec 4 Tp 19 NR 13 WMDM, 120 acres. NW¼ of SW¼ Sec 3 Tp 19 NR 13 W MDM, 40 acres. Personal property $170.00. T P and C $41.79.

2092. Henry Ford.
Rd 3 school heelbarrow. Int in SW¼, W½ of NW¼, W½ of SE¼ Sec 16 Tp 19 NR 13 WMDM, 320 acres; N½ of NW¼, SE¼ of NW¼, NE¼ of SW¼ Sec 21 Tp 19 NR 13 WMDM, 160 acres. T P and C $54.11.

2094. Jno. C. Ford.
Rd 3 school Wheelbarrow. Lot 6, W½ of Lots 7 and 10 Sec 4 Tp 19 NR 12 WMDM, 160 acres. T P and C $25.14.

2108. Solomon Kramer.
Rd 3 school Wheelbarrow. S½ of SE¼ Sec 23; SW¼ of SW¼ less two and three-fourths acres sold to railroad, Sec 24 Tp 19 NR 14 WMDM, 117 acres. T P and C $17.90.

2119. H. E. Parker.
Rd 3 school Wheelbarow. W½ Sec 36 Tp 20 NR 13 WMDM, 320 acres. T P and C $9.00.

2126. B. Schow.
Rd 3 school Wheelbarrow. SW¼ of NW¼ Sec 25 Tp 19 NR 14 WMDM, 40 acres. T P and C $9.82.

2137. K. Van Zante.
Rd 3 school Wheelbarrow. S½ of SW¼, SW¼ of SE¼, Sec 12; NW¼ of NW¼ Sec 13 Tp 19 NR 14 WMDM, 160 acres. T P and C $20.89.

2138. C. C. Vaughn.
Rd 3 school Wheelbarrow. NW¼ of SW¼ Sec 30 Tp 19 NR 13 WMDM, 40 acres. T P and C $5.58.

2143. Wm. Williams.
Rd 3 school Wheelbarrow. NW¼ of SE¼ Sec 13 Tp 19 NR 14 WMDM, 40 acres. T P and C $3.89.

2147. J. C. Boone.
Rd 3 school Whitcomb. Lots 19 and 20 Sec 11 Tp 17 NR 14 WMDM, 78 acres. T P and C $17.07.

2163. L. B. McMurtry.
Rd 3 school Whitcomb. SW¼ of NW¼, NW¼ of SW¼, SE¼ of SW¼, that part of NW¼ of NW¼, SE¼ of NW¼, SE¼ west of railroad Sec 9 Tp 17 NR 13 WMDM, 250 acres; SW¼ of NW¼, NW¼ of SW¼, S½ of SW¼ Sec 1, Lots 1 to 12 inclusive less Lot 5 Sec 2 Tp 17 NR 14 WMDM, 403 acres; All that part west of main road and Deer Creek in Sec 36 Tp 18 NR 14 WMDM, 320 acres; SE¼, W½ of NW¼ Sec 35 Tp 18 NR 14 WMDM, 240 acres; E½ of SW¼, SW¼ of SE¼, that part of E½ of SE¼ west of railroad Sec 5 Tp 17 NR 13 WMDM, 180 acres; All of Sec 7 Tp 17 NR 13 WMDM, 600 acres: All, less SW¼ of SE¼ Sec 8 Tp 17 NR 13 WMDM, 600 acres; Lots 1, 2, 3, 4, 8, 9, 10, 11, 12 Sec 12 Tp 17 NR 14 WMDM, 347 acres; E½ of Lot 3 Sec 1 Tp 17 NR 14 WMDM, 14 acres. T P and C $397.92.

2197. Nellie Robinson, et al.
Rd 3 school Willits. Com at ¼ Sec corner between Secs 12 and 13 Tp 18 NR 14 WMDM, and run th S 4.64 chains, th W 19.20 chains, to right of way N. W. P. R. R. (Sherwood branch) th NW along said right of way to its intersection with section line between Secs 12 and 13, th E along said Sec line 25 chains to beginning and containing 10 acres, more or less. T P and C $3.60.

2219. L. B. McMurtry.
Rd 3 school Willits. SW¼ of SW¼ Sec 26 Tp 18 NR 14 WMDM, 40 acres; Lot 16 Sec 27 NE¼ of NE¼, S½ of NE¼, E½ of SW¼, SE¼ Sec 38 Tp 18 NR 14 WMDM, 399 acres. T P and C $59.27.

2246. C. L. Bickford.
Rd 3 school Black Rock. NE¼ of NW¼ Sec 21 Tp 22 NR 14 WMDM, 40 acres. T P and C $9.74.

2249. Jno. K. Boyes.
Rd 3 Black Rock. Lot 1 Sec 3 Tp 21 N R14 WMDM, 41 acres; W½ of SE¼, SE¼ of SE¼ Sec 34 Tp 22 NR 14 WMDM, 120 acres. T P and C $31.68.

2257. E. M. Cutting.
Rd 3 school Black Rock. NW¼ of NE¼ Sec 15 Tp 22 NR 14 WMDM, 40 acres. T P and C $5.53.

2268. Mrs. Maria C. M. Henry.
Rd 3 school Black Rock. NW¼ of NE¼ Sec 31 Tp 22 NR 14 WMDM, 40 acres. T P and C $5.53.

2290. Mrs. A. Russell.
Rd 3 school Black Rock. SE¼ of SE¼ Sec 3, E½ of NE¼, NE¼ of SE¼ Sec 10 Tp 21 NR 14 WMDM, 160 acres. T P and C $22 79.

2291. R. F. Stone, Jr.
Rd 3 school Black Rock. Lots 3 and 4 S½ of NW¼ Sec 3 Tp 21 NR 14 WMDM, 162.40 acres. T P and C $20.-69

2307. Merrill C. Clipp.
Rd school Blue Rock. NE¼ Sec 19 Tp 24 NR 16 WMDM, 160 acres. T P and C $22.79.

2320. Victor Holmes.
Rd 3 school Blue Rock. E½ of SE¼, NW¼ of SE¼, NE¼ of SW¼ Sec 3 Tp 23 NR 15 WMDM, 160 acres. T P and C $20.69.

2323. Thos. Kindregan.
Rd 3 school Blue Rock. Lots 15, 16, 17 Sec 4 Tp 24 NR 15 WMDM, 120 acres. T P and C $15.66.

2334. Peter E. Marken.
Rd 3 school Blue Rock. E½ of SW¼ W½ of SE¼ Sec 24 Tp 24 NR 15 W MDM, 160 acres. T P and C $20.69.

2343. Elmer Powell.
Rd 3 school Blue Rock. SW¼ of SW¼ N½ of SW¼, SW¼ of NW¼ Sec 15 Tp 23 NR 15 WMDM, 160 acres. T P and C $10.51.

2349. Earl S. Shand.
Rd 3 school Blue Rock. NE¼ Sec 14 Tp 24 NR 15 WMDM, 160 acres. T P and C $20.69.

2356. Fred Waldtein.
Rd 3 school Blue Rock. Lots 3, 4, 6, 7 Sec 5 Tp 23 NR 15 WMDM, 160 acres. T P and C $20.69.

2365. Mrs. Margaret Clement.
Rd 3 school Cummings. SW¼ of NE¼, Lots 1, 2, 3, 4 Sec 20 Tp 23 NR 15 WMDM, 168 acres. T P and C $22.79.

2368. E. F. Fletcher.
Rd 3 school Cummings. Lots 6, 11, 12 Sec 17, Lot 1 Sec 20 Tp 23 NR 16 WMDM, 137.40 acres. T P and C $22.79.

2371. Oliver E. Harmon.
Rd 3 school Cummings. E½ of SW¼, SW¼ of SE¼, Lot 4 Sec 29 Tp 23 NR 16 WMDM, 155.85 acres. T P and C $20.69.

2375. Jno. W. Lovell.
Rd 3 school Cummings. Lot 13 Sec 19; Lot 2 Sec 30 Tp 23 NR 16 WMDM, 80 acres. T P and C $10.58.

2376. Barbara E. Lynch.
Rd 3 school Cummings. Lot 12 Sec 18; Lots 5, 6, 11 Sec 19 Tp 23 NR 16 WMDM, 139.61 acres. T P and C $20.29.

2388. Lawrence Sherman.
Rd 3 school Cummings. NE¼ of NW¼ Sec 29 Tp 23 NR 16 WMDM, 40 acres. T P and C $5.53.

2430. Henry Chappell.
Rd 3 school Island Mountain. S½ of NE¼, SE¼ of NW¼, NW¼ of SW¼ Sec 35 Tp 5 S 5 E H M, 160 acres: NE¼ of SW¼ Sec 35 T 5 S 5 E H M, 40 acres. T P and C $14.22.

2432. Michael Connolly.
Rd 3 school Island Mountain. Lot 20, NW¼ of SW¼ Sec 2, Lot 17 NE¼ of SE¼ Sec 3 Tp 24 NR 15 WMDM, 153,51 avres. T P and C $19.85.

2442. Karl Kalbac.
Rd 3 school Island Mountain. SE¼ of NW¼, W½ of NE¼, SE¼ of NE¼ Sec 27 T 5 S 5 MDM, 160 acres. T P and C $20.69.

2443. Mike Kindregan.
Rd 3 school Island Mountain. Lots 4, 5, 12, 13, 14 Sec 2 Tp 24 NR 15 WMDM 159.91 acres. T P and C $20.69.

2444. Thos. Kindregan.
Rd 3 school Island Mountain. Lot 20 Sec 3 Tp 24 NR 15 WMDM, 39.79 acres. T P and C $5.53.

2453. C. N. Rundell.
Rd 3 school Island Mountain. S½ of SW¼ of SE¼ Sec 10 Tp 5 S 5 ENM, 20 acres. T P and C $3.01.

2454. Unknown Owner.
Rd 3 school Island Mountain. S½ of SW¼ Sec 22 Tp 5 S 5 ENM, 20 acres. T P and C $3.01.

2457. August F. Arens.
Rd 3 school Jackson. Lots 6 and 15 Sec 7 Tp 22 NR 16 WMDM, 71 acres. T P and C $7.30.

2462. J. R. Blair.
Rd 3 school Jackson. Lots 11 and 20 Sec 30 Tp 22 NR 16 WMDM, 80 acres. T P and C $15.52.

2470. J. H. Brush.
Rd 3 school Jackson. W½, W½ of NE¼ Sec 31 Tp 21 NR 15 WMDM, 40 acres; SW¼ of NE¼, SE¼ of NW¼, SW¼ of SW¼ Sec 25 Tp 21 NR 16 WMDM, 120 acres. All of Sec 36 Tp 21 NR 16 WMDM, 640 acres. T P and C $264.58.

2501. F. J. Kiefer.
Rd 3 school Jackson. SW¼ of NW¼, NW¼ of SW¼ Sec 27 S½ of NE¼ Sec 28 Tp 22 NR 16 WMDM, 160 acres. T P and C 33.28.

The property hereinabove described was on June 29, 1915 sold to the State for the taxes of 1914, and unless redeemed before June 30, 1920, same will on that date be sold at public aution. See "Notice of property to be sold at public auction," at end of delinquent list.

2508. N. Line.
Rd 3 school Jackson. SW¼ of SE¼, S½ of SW¼ Sec 8, NW¼ of NE¼ Sec 17 Tp 21 NR 16 WMDM, 160 acres. T P and C $54.37.

2518. Effie Mickaels.
Rd 3 school Jackson. Lots 7, 8, 13, 14 Sec 7 Tp 22 NR 16 WMDM, 160 acres. T P and C $20.69.

2526. C. J. Ober.
Rd 3 school Jackson. SE¼ of NW¼ Sec 34 Tp 22 NR 16 WMDM, 40 acres. T P and C $8.92.

2527. Jno. Olsen.
Rd 3 school Jackson. SW¼ Sec 2 Tp 21 NR 16 WMDM, 160 acres. T P and C $20.69

The property hereinabove described was on June 29, 1915 sold to the State for the taxes of 1914, and unless redeemed before June 30, 1920, same will on that date be sold at public aution. See "Notice of property to be sold at public auction," at end of delinquent list.

2573 Frank Zager.
Road 3 school Jackson. Lots 3 and 4, N½ of SW¼ Sec 34 Tp 22 NR 16 WMDM. 139.66 acres. T P and C $18.16.

2710. H. P. Carpenter.
Rd 3 school Pepperwood. SE¼ of NE¼ of NE¼ Sec 27 Tp 23 NR 15 WMDM, 10 acres. T P and C $2.59.

2714. Mrs. Maria C. M. Henry.
Rd 3 schol Pepperwood. Lot 7 SE¼ of SW¼ Sec 30, Lot 1, NE¼ of NW¼ Sec 31 Tp 22 NR 14 WMDM, 111.97 acres. T P and C $14.37.

2758. Mrs. Bettie Friedman.
Rd 3 school Eel River. All of Sec 16 Tp 20 NR 11 WMDM, 640 acres. T P and C $17.40.

2764. C. H. Halle.
Rd 3 school Eel River. All of Sec 16 Tp 20 NR 11 WMDM, 640 acres. T P and C $81.69.

2788. Earl E. Reed.
Rd 3 school Eel River. SE¼ of NW¼, S½ of NE¼, NE¼ of NE¼ Sec 27 Tp 21 NR 13 WMDM, 160 acres. T P and C $27.52.

2802. W. E. Brown.
Rd 3 school Gray. E½ of NW¼ Sec 14 Tp 22 NR 12 WMDM, 80 acres. T P and C $10.62.

2844. E. R. Perrin.
Rd 3 school Happy Hollow. N½ of N½ Sec 36 Tp 25 NR 11 WMDM, 160 acres. T P and C $20.77.

2852. Wm. Evins.
Rd 3 school Independence. E½ of SE¼ Sec 18 E½ of NE¼ Sec 19 Tp 22 NR 13 WMDM, 160 acres. T P and C $22.87.

2861. R. Huber.
Rd 3 school Independence. NE¼ of SE¼ Sec 32, N½ of SW¼, SE¼ of SW¼ Sec 33 Tp 22 NR 13 WMDM, 160 acres. T P and C $11.46.

2869. Samuel P. Robbins.
Rd 3 school Independence. N½ of SW¼, SE¼ of SW¼ Sec 4, NE¼ of SE¼ Sec 5 Tp 21 NR 13 WMDM, 160 acres. T P and C $20.77.

2880. Mrs. Effie Gilman.
Rd 3 school Progress. NE¼ of SW¼, S½ of SW¼ Sec 27, SE¼ of SE¼ Sec 28 Tp 21 NR 13 WMDM, 160 acres. T P and C $27.10.

2882. Elizabeth Hill.
Rd 3 school Progress. Lot 10 Sec 33, Lot 1 Sec 34 Tp 21 NR 13 WMDM, 160 acres. T P and C $29.22.

2883. Chas. W. Hill.
Rd 3 school Progress. NE¼ of NW¼ Sec 33 Tp 21 NR 13 WMDM, 40 acres. T P and C $14.00.

2888. Daniel M. Lynch.
Rd 3 school Progress. Lots 3, 4, 5, W½ of Lot 8 Sec 35 Tp 21 NR 13 WMDM, 153.6 acres. T P and C $9.19.

2889. E. G. Lynch.
Rd 3 school Progress. Lots 5, 6, 7, 8 Sec 34 Tp 21 NR 13 WMDM, 130.88 acres. T P and C $8.81.

2892. Martin L. Miller.
Rd 3 school Progress. S½ of NE¼, NE¼ of NE¼ Sec 17 Tp 21 NR 13 WDDM, 120 acres. T P and C $15.70.

2895. Charley Myer.
Rd 3 school Progress. S½ of NW¼, NE¼ of NE¼, NW¼ of NE¼ Sec 35, Tp 21 NR 13 WMDM. 160 acres. T P and C $20.77.

2897. H. E. Parker.
Rd 3 school Progress. E½ of NW¼, W½ of NE¼ Sec 16 Tp 21 NR 13 WMDM, 160 acres. T P and C $4.72.

2905. Mrs. D. E. Banks.
Rd 3 school Round Valley. Lot in Covelo bd N by Lot of H. Marks, W bby Reservation, S by lot of Walter Gravier, E by High School St., Lot beginning at a point on S line of Marks land at Covelo, said pt being 282½ ft W of NW corner of Lizzie Lovell homestead and run th S 79 ft th W 150 ft, th N 79 ft, th E 150 ft, to beginning. Lot in Covelo beginning 6 ft from NW corner of land of Ida Fish th run due N 85 ft, th W 150 ft, th S 85 ft, th E 150 ft. T P and C $21.60.

2955. Mrs. E. A. Hufstetler.
Rd 3 school Round Valley. Lot in Covelo bd N by Howard St., W by lot of Sarah Scott, S by lot of E. L. Peterson, E by lot of C. H. Hurt. T P and C $4.87.

2971. Kate Montague.
Rd 3 school Round Valley. Lot in Covelo by N by Howard St., E by lot of Walter Hargrave, S by lot of Purcell, W by lot Lovell St. T P and C $15.79.

2978. P. G. Potter.
Rd 3 school Round Valley Lot in Covelo bd E by Lovell St., S by lot of C. G. O'Farrall, W by lot of H. L. Zeck, N by Grange St. Personal property $120.00. T P and C $19.18.

The property hereinabove described was on June 29, 1915 sold to the State for the taxes of 1914, and unless redeemed before June 30, 1920, same will on that date be sold at public aution. See "Notice of property to be sold at public auction," at end of delinquent list.

2999. August Surtman.
Rd 3 school Round Valley. N½, S½ of Sec 16 Tp 22 NR 13 WMDM, 640 acres. T P and C $84.47.

3019. Theodosia C. LeRoy.
Rd 3 school Simmerly. N½ of lot 9 Sec 7 Tp 23 NR 14 WMDM, 40 acres. T P and C $5.55.

3032. Bradford Webster.
Rd 3 school Simmerly. E½ Sec 36 Tp 24 NR 15 WMDM, 320 acres. T P and C $41.05.

3033. Wm. Ashdown.
Rd 3 school Spy Rock. SE¼ of SE¼ of SE¼ Sec 29 Tp 23 NR 14 WMDM, 10 acres T P and C $1.75.

3051. Jno. E. Cross Investment Co.
Rd 3 school Spy Rock. Lots 3, 4, 5, 6 Sec 1, lots 3, 4, 5, 6, 7, 8, 9, 16 Sec 2 Tp 23 NR 15 WMDM, 380 acres. T P and C $25.82.

3068. S. Igall.
Rd 3 school Spy Rock. Lot 8 Sec 2 Tp 22 NR 14 WMDM, 80 acres. T Pand C $10.62.

3080. Harry S. Logan.
Rd 3 school Spy Rock. NW¼ of SE¼ of NE¼ Sec 20 Tp 23 NR 14 W MDM, 10 acres. T P and C $1.75.

3088. F. S. Mulford.
Rd 3 school Spy Rock. N½ of SW¼, Fr S½ of NW¼ Sec 23 Tp 23 NR 15 WMDM. 100 acres. T P and C $12.67.

The property hereinabove described was on June 29, 1915 sold to the State for the taxes of 1914, and unless redeemed before June 30, 1920, same will on that date be sold at public aution. See "Notice of property to be sold at public auction," at end of delinquent list.

3118. Louella V. Buckner.
Rd 3 school Two Rivers. SE¼ Sec 18 Tp 21 NR 13 WMDM. 160 acres. T P and C $26.73.

3124. W. L. Gravier.
Rd 3 school Two Rivers. S½ of NW¼, NE¼ of SW¼, NW¼ of SE¼ Sec 23 Tp 22 NR 14 WMDM, 160 acres. T P and C $28.99.

3134. C. L. Patten.
Rd 3 school Two Rivers. Lot 2 in Dos Rios. T P and C $2.29.

3152. Frank DeConnick.
Rd 3 school Bonito. S½ of NW¼ NW¼ of SW¼ tract 70 Tp 24 NR 14 WMDM, 120 acres; S½ of NE¼, N½ of SE¼, SW¼ of SE¼ tract 77 Tp 24 NR 14 WMDM, 200 acres. T P and C $41.55.

3155. Mrs. E. A. Hufstetler.
Rd 3 school Bonito. NW¼ of SE¼, S½ of SE¼, SE¼ of SW¼ Sec 6 Tp 24 NR 13 WMDM, 160 acres. T P and C $22.86.

3156. Fred J. Long.
Rd 3 school Bonito. Lots 2 and 3, E½ of Lot 5, W½ of Lot 6 Sec 1 Tp 24 NR 14 WMDM, 160 acres. T P and C $20.77.

3171. R. D. Adams.
Rd 3 school Buck Mountain. Lots 9, 10, 15, 16 tract 19 Tp 24 NR 12 WMDM, 160.78 acres. T P and C $13.17.

3175. T. E. Azbill.
Rd 3 school Buck Mountain. W½ of NE¼, SE¼ of NW¼, NE¼ of SW¼ Sec 8 Tp 24 NR 12 WMDM, 160 acres. T P and C $11.46.

3178. J. H. Bridges.
Rd 3 school Buck Mountain. Lots 3, 4, 7, 8, 11, 12, 13, 14, 17, 18, 19, 20 tract 1 Tp 24 NR 12 WMDM, 428.99 acres. T P and C $18.65.

3187. Geo. A. Hess.
Rd 3 school Buck Mountain. Lots 1, 2, 3, 4, 5 tract 2 Tp 23 NR 12 WMDM, 186.77 acres; Lots 7, 8, 9, 10, 11, 12 tract 3 Tp 24 NR 12 WMDM, 195.66 acres. T P and C $25.45.

3189. G. F. Huntington.
Rd 3 school Buck Mountain. Lots 1, 2, 3, 4, 5, tract 4 Tp 24 NR 12 WMDM, 168.63 acres. T P and C $20.77.

3195. W. McCoombs.
Rd 3 school Buck Mountain. Lots 11, 1?, 13, 14 tract 16 Tp 24 NR 12 WMDM, 161.16 acres. T P and C $10.62.

3204. W. W. Warren.
Rd 3 school Buck Mountain. Lots 6, 7, 8, Tract 4 Tp 24 NR 12 WMDM, 109.62 acres; NW¼ tract 7 Tp 24 NR 12 WMDM, 160 acres. T P and C $11.97.

3212½. J. H. Bridges.
Rd 3 school Hawthorne. Lots 2, 3, 6 Tract 83 Tp 24 NR 14 WMDM, 127.79 acres. T P and C $11.04.

3213. Frank DeConnick.
Rd 3 school Hawthorne. NW¼, NE¼ of SW¼ Tract 71 Tp 24 NR 14 WMDM, 200 acres; NE¼ Tract 76 Tp 24 NR 14 WMDM, 160 acres. T P and C $46.62.

3215. G. Garwick.
Rd 3 school Hawthorne. N½ of NE¼, SE¼ of NE¼, NW¼ of SE¼ Tract 74 Tp 24 NR 14 WMDM, 160 acres; SE¼ Tract 75 Tp 24 NR 14 W MDM, 160 acres. T P and C $45.76.

3231. V. Barren.
Rd 3 school Red Hill. N½ of NW¼ Tract 30 Tp 24 NR 13 WMDM, 80 acres. T P and C $10.62.

3252. John D. Perry.
Rd 3 school Red Hill. W½ of SE¼, S½ of SW¼ Tract 47 Tp 24 NR 13 WMDM, 160 acres. T P and C $22.87.

3255. G. A. Short.
Rd 3 school Red Hill. E½ of NW¼, W½ of NE¼ Tract 46 Tp 24 NR 13 W MDM, 160 acres. Personal property $310.00. T P and C $36.79.

3260. Louis Snyder.
Rd 3 school Red Hill. E½ of NW¼ Tract 42 Tp 24 NR 13 WMDM, 80 acres. T P and C $10.62.

3262. Louise F. Swanson.
Rd 3 school Red Hill. SW¼ of SW¼ Tract 44 Tp 24 NR 13 WMDM, 40 acres; S½ of SE¼, NW¼ of SE¼ Tract 56 Tp 24 NR 13 WMDM, 120 acres; NE¼ Tract 57 Tp 24 NR 13 WMDM, 160 acres; SW¼ Tract 57 Tp 24 NR 13 WMDM, 160 acres; SE¼ Tract 58 Tp 24 NR 13 WMDM, 160 acres. T P and C $63.27.

3267. Jerry F. Worthington.
Rd 3 school Red Hill. Lot 7 Tract 20½ Tp 24 NR 13 WMDM, 40.08 acres. T P and C $5.55.

3272. J. H. Bridges.
Rd 3 school Reservation. SW¼, W½ of NW¼ Sec 10 Tp 23 NR 12 WMDM, 240 acres. NW¼ Sec 15 Tp 23 NR 12 WMDM, 160 acres; N½ of NE¼, SE¼ of NE¼, Sec 16 Tp 13 NR 12 WMDM, 120 acres. T P and C $45.39.

3279. Roger Steele.
Rd 3 school Reservation. S½ of SW¼ Sec 17 Tp 23 NR 12 WMDM, 80 acres. T P and C $7.25.

3280. A. J. Baldwin.
d 3 school Williams Creek. SW¼ of SE¼ Sec 2 Tp 22 NR 10 WMDM, 40 acres. T P and C $5.55.

3288. J. H. Bridges.
Rd 3 school Williams Creek. All of Sec 2 Tp 23 NR 12 WMDM, 641 acres; E½ of Sec 3 Tp 23 NR 12 WMDM, 320 acres; E½ of E½, NW¼ of NE¼, SW¼ of SE¼ Sec 10 Tp 23 NR 12 WMDM, 240 acres; All of Sec 11 Tp 23 NR 12, WMDM, 640 acres; N½, SE¼ Sec 14 Tp 23 NR 12 WMDM, 480 acres; NE¼ Sec 15 Tp 23 NR 12 WMDM, 160 acres; Lots 5, 6, 7, 8, 9, 10 Sec 7 Tp 23 NR 11 WMDM, 235.59 acres. T P and C $213.85.

3829. Walter L. Brown.
Rd 3 school Williams Creek. NE¼ of NE¼ Sec 28; NW¼ of NW¼ Sec 24 Tp 23 NR 12 WMDM, 80 acres; SW¼ of SW¼ Sec 13 Tp 23 NR 12 WMDM, 40 acres. T P and C $16.17.

3308. Gregory Kostopoelos.
Rd 3 school Williams Creek. NW¼ of NW¼ Sec 18 Tp 23 NR 12 WMDM, 40 acres. T P and C $3.87.

3310. D. E. Mitchell.
Rd 3 school Williams Creek. SW¼ of NE¼ Sec 11 Tp 23 NR 11 WMDM, 40 acres. T P and C $5.55.

3312. August Petry.
Rd 3 school Williams Creek. N½ of SW¼, SW¼ of SW¼, W½ of SE¼ of SW¼ Sec 36 Tp 22 NR 10 WMDM, 140 acres. T P and C $2.45.

3318. Louis Sanders.
Rd 3 school illiams Creek. E½ of SE¼ of SW¼, SW¼ of SE¼ Sec 36 Tp 22 NR 12 WMDM, 60 acres. T P and C $8.09.

3326. W. W. Warren.
Rd 3 school Williams Creek. NW¼ Sec 12 Tp 23 NR 12 WMDM, 160 acres. T P and C $14.00.

3332. J. C. Boone.
Rd 3 school Forsythe. Lot 3 Sec 13. Lot 1 Sec 14 Tp 17 NR 14 WMDM, 78 acres. T P and C $17.26.

3338. M. A. Harris.
Rd 3 school Forsythe. Lot 8 Sec 13; Lot 1 Sec 24 T 17 NR 14 WMDM, 83.05 acres. T P and C $11.23.

3343. L. B. McMurtry.
Rd 3 school Forsythe. Lots 1, 2, 5, 6, 7, NE¼ of SW¼, S½ of SW¼ Sec 13 Tp 17 R 14, 287 acres; Lot 2 Sec 14 Tp 17 R 14, 38 acres; N½, N½ of S½, S½ of SE¼ Sec 3 Tp 16 R 13, 558 acres; Lot 1, SE¼ of NE¼, NE¼ of SE¼ Sec 4 Tp 16 R 13, 119 acres; SW¼, that part of W½ of SE¼ W of line fence Sec 14 Tp 17 R 13, 163 acres; S½ Sec 15 T 17 R 13, 320 acres; W½ of NE¼, NW¼, S½, that part of E½ of NE¼ W of railroad Sec 16 Tp 17 R 13, 630 acres; All of Sec 17 Tp 17 R 13, 640 acres; All of Sec 18 Tp 17 R 13, 640 acres; All of Sec 19 Tp 17 R 13, 640 acres; All of Sec 20 Tp 17 R 13, 640 acres; All of Sec 21 Tp 17 R 13, 640 acres; All of Sec 22 Tp 17 R 13, 640 acres; W½ of W½ less NW¼ of NW¼ Sec 23; E½ of NW¼, NE¼ of SW¼, that part of SE¼ of SW¼, W½ of E½ W of line fence Sec 23 Tp 17 N 13, 363 acres. That part of W½ of NW¼ W of line fence of Sec 26 Tp 17 R 13, 18 acres; All of Sec 27 Tp 17 R 13, 640 acres; All of Sec 28 Tp 17 R 13, 640 acres; All of Sec 29 Tp 17 13, 640 acres; N½, E½ of SE¼ Sec 30 Tp 17 R 13, 400 acres; Lot 2 Sec 24 Tp 17 R 14, 41 acres. Personal property $2500.00. T P and C $2114.26.

3374. Sam and Layman Guss.
Rd 3 school Redwood. Lots 1 and 2, S½ of NE¼ Sec 4 Tp 17 NR 12 WMDM, 133.9 acres. T P and C $8.05.

4th Supervisorial Dist.

3437. C. H. Wilder.
Rd 4 school Albion. That part of NW¼ of NE¼ lying north of high water mark of Albion River in Sec 22 Tp 16 NR 17 WMDM, 10 acres. T P and C $2.53.

3452. W. R. Church.
Rd 4 school Caspar. Fr of Lots 1 and 2 Sec 18 Tp 17 NR 17 WMDM. Fr SE¼ of NE¼ Sec 13 Tp 17 NR 18 WMDM, 40 acres. T P and C $28.85.

3475. Jennie Hoyerdahl.
Rd 4 school Caspar. Beg at NW corner of Sec 6 Tp 17 NR 17 WMDM, th run along N line of Sec 6 N 89 degrees 45 minutes E 812 ft to pt of beg, which is 41 ft E of center line of Caspar Lumber Company's railroad, th along the E line of said railroad S 6 degrees 55 minutes W 284 ft, S 18 degrees 15 minutes W 233 ft, S 18 degrees 35 minutes W 1220 ft, N 89 degrees 45 minutes E 2085 ft, th N 1 degree 43 minutes W 1660 ft, S 89 degrees 45 minutes W 1573 ft to pt of beg and containing 70.2 acres. Sec 6 Tp 17 NR 17 WMDM, T P and C $14.67.

3487. Alice Morand.
Rd 4 school Caspar. Beg at NW corner of Sec 6 Tp 17 NR 17 WMDM, run th N 89 degrees 45 minutes E along boundary of Sec 6, 812 ft, th along E line of Caspar Lumber Company's railroad S 6 degrees 55 minutes W 284 ft, S 18 degrees 15 minutes W 233 ft, S 18 degrees 35 minutes W 1220 ft, to pt of beg, which is 1660 ft S 485 ft W of a pt on N boundary of Sec 6, which pt is 41 ft N 89 degrees 45 minutes E of the center line of Caspar Lumber Company's railroad, N 89 degrees 45 minutes E2085 ft, S 1 degree 43 minutes E 949 ft, S 88 degrees 35 minutes W 2445 ft N 18 degrees 35 minutes E 1014 ft to pt of beg and containing 50.3 acres, in Sec 6 Tp 17 NR 17 WMDM. T P and C $3740.

3537. Gregers Larsen.
Rd 4 school Comptche. SW¼ of NW¼, W½ of SW¼ Sec 32 Tp 17 NR 15. WMDM; Lot 4 Sec 5 Tp 16 NR 15 WMDM, 160 acres. T P and C $22.21.

3580. C. E. Street.
Rd 4 school Ellison. SE¼ of NE¼ of NW¼ Sec 8 Tp 16 NR 16 WMDM, 10 acres. T P and C $2.53.

3598. C. L. Dundey.
Rd 4 school Kaisen. N½ of SW¼ of SE¼ of NE¼, NW¼ of SE¼ of NE¼ Sec 5 Tp 16 NR 16 WMDM, 15 acres. T P and C $7.05.

3602. A. M. Haig.
Rd 4 school Kaisen. SW¼ of SW¼ of SE¼ Sec 5 Tp 16 NR 16 WMDM, 10 acres. T P and C $3.77.

3610. W. A. Maler.
Rd 4 school Kaisen. SE¼ of SW¼ of SE¼ Sec 5 Tp 16 NR 16 WMDM, 10 acres; NW¼ of SW¼ of SE¼ Sec 5 Tp 16 N 16 WMDM, 10 acres. T P and C $7.45.

3617. G. Stringham.
Rd 4 school Kaisen. N½ of SW¼ of NW¼ of SE¼ Sec 5 Tp 16 NR 16 WMDM, 5 acres; W½ of SE¼ of NE¼ Sec 8 Tp 16 NR 16 WMDM, 20 acres. T P and C $9.17.

3628. J. E. Larsen.
Rd 4 school Keene. NE¼ of SE¼ Sec 26 Tp 16 NR 16 WMDM, 40 acres. T P and C $8.70.

3651. Lloyd L. Devilbiss.
Rd 4 school Leggett Valley. W½ of NW¼ Sec 27, E½ of NE¼ Sec 28 Tp 24 NR 17 WMDM, 160 acres. T P and C $20.17.

3659. H. H. Frazier.
Rd 4 school Leggett Valley. NW¼ Sec 21 Tp 23 NR 17 WMDM, 160 acres. T P and C $20.17.

3660. G. W. French.
Rd 4 school Leggett Valley. W½ of SW¼ Sec 11, Lots 1 and 2 Sec 14 Tp 24 NR 17 WMDM, 169 acres. T P and C $36.83.

The property hereinabove described was on June 29, 1915 sold to the State for the taxes of 1914, and unless redeemed before June 30, 1920, same will on that date be sold at public aution. See "Notice of property to be sold at public auction," at end of delinquent list.

3668. Hiram H. Hamilton.
Rd 4 school Leggett Valley. SE¼ of NW¼, SW¼ of NE¼ Sec 9 Tp 23 NR 17 WMDM, 80 acres; S½ of SE¼ Sec 7 Tp 23 N R 17 WMDM, 80 acres. T P and C $99.20.

3675. Frank Huey.
Rd 4 school Leggett Valley. S½ of NW¼ Sec 12 Tp 24 NR 17 WMDM, 80 acres. T P and C $10.32.

3680. Chas. W. Kemper.
Rd 4 school Leggett Valley. N½ of NE¼ Sec 31 Tp 5 S 4 EHM, 80 acres; W½ of SE¼ Sec 30 Tp 5 S 4 EHM, 80 acres. T P and C $13.80.

3681. Jno. T. Kemper.
Rd 4 school Leggett Valley. W½ of SW¼ Sec 29 Tp 5 S 4 EHM, 80 acres. T P and C $6.45.

3708. Harry B. Moody.
Rd 4 school Leggett Valley. Und one-ninth int in lots 4, 5, 6, 7 Sec 6 Tp 23 NR 17 WMDM, 10.08 acres. T P and C $4.98.

The property hereinabove described was on June 29, 1915 sold to the State for the taxes of 1914, and unless redeemed before June 30, 1920, same will on that date be sold at public aution. See "Notice of property to be sold at public auction," at end of delinquent list.

3718. W. G. Roberston.
Rd 4 school Leggett Valley. SE¼ of SW¼ Sec 25 Tp 5 S 4 EHM, 40 acres. T P and C $5.22.

3750. J. H. Buckman Est.
Rd 4 school Little River. Lot in Little River bd N and W by lot of Stevens Est, E by land of Ottosen, S by Perkins St. T P and C $14.42.

3810. H. W. Fell.
Rd 4 school McKay. E½ of SW¼ of NE¼ Sec 11 Tp 16 NR 17 WMDM, 20 acres. T P and C $12.80.

3812. A. L. Goss.
Rd 4 school McKay, E½ of NE¼ of NE¼ Sec 23 Tp 16 NR 17 WMDM, 20 acres. T P and C $2.95.

3833. Mrs. J. Byrne.
Rd 4 school East Mendocino. NE¼ of SE¼ of SW¼ Sec 22 Tp 17 NR 17 WMDM, 10 acres. T P and C $2.52.

3858. Geo. E. Morrell.
Rd 4 school East Mendocino. Fr W½ of NW¼ of NW¼ Sec 28 Tp 17

(Continued on page 6.)

Social and Club Activities

Mrs. W. D. L. Held, Editor - Phone 63

S AND C CLUB ENTERTAINED BY MRS. STEIERT

The S and C Club had a most enjoyable afternoon last Friday when they were entertained at a one o'clock luncheon by Mrs, Steiert at her home on the highway.

The home was decorated in rhododendrons from the coast. A delicious menu of sálad, chicken, ice cream and cake was served immediately upon the arrival of the guests. Four tables of whist were played, Mrs. Thomas Farrance winning the first prize, a pyrex baking dish, and Mrs. Chester Cox receiving the consolation, a crocheted basket filled with sweet peas. Three members of the club had not received a prize during the year, so the hostess presented each of them with a handpainted china plate. Selections from the Edison added to the pleasure of the occasion.

The guest list included Mesdames E. B. Gibson, B. L. Cleland, T. M. Cleland, Thos. Farrance, L. H. Foster, W. B. Hagans, Benson Edwards, M. H. Iversen, J. P. Smith, R. E. Donohoe, Chester Cox, Frank Wilson, L. P. Anker, Elmer Gibson, Edgar Smith and F. M. Ford.

* * * *

MRS. IVERSEN HOSTESS AT BRIDGE

Mrs. M. H. Iversen was hostess yesterday afternoon at a very delightful bride party, five tables being played. The house was charmingly decorated in red carnations and ferns. At the close of the afternoon dainty refreshments were served.

The following ladies were present: Mesdames E. B. Gibson, Elmer Gibson, G. P. Anderson, Frank Wilson, Keith Eversole, Edward Eversole, J. P. Smith, Clair Smith, Elmer Albertson, F. E. Rea, Benson Edwards, W. D. Bond, Hale McCowen, Frank Roberts, H. E. Davis, Charles Myszka, W. B. Hagans, Fred McKenzie, Mark Howard, Syd Smith, and Miss Leila Gibson.

* * * *

ST. JOHN'S LADIES VISIT LONGVALE

Two carloads of ladies from St. John's Society went to Longvale Tuesday where they were the guests of Mrs. J. A. Montgomery at her beautiful home there. Mrs. Holzhauser and Mrs. Stieret assisted in entertaining the party.

At twelve-thirty a very pleasant lunch was served and a large part of the afternoon was spent in strolling over the ranch and enjoying the many delightful views of the redwoods and valley. The return trip proved very delightful, the highway from Willits to Longvale being excellent. The party reached home about seven o'clock.

* * * *

MR. LATIMER HONOR GUEST

Mrs. Ted Young and Mrs. Emery will entertain a few friends this evening at the home of Mrs. Young, in honor of Mr. Latimer. He and his pupils will exhibit some of the pictures done since coming to Ukiah this summer. There will be some charming musical numbers and refreshments will be served at the end of the evening.

* * * *

ST. JOHN'S SUNDAY SCHOOL PICNIC

The children of St. Mary's Sunday school enjoyed their annual picnic at Ford's swimming hole. A delightful dinner at twelve and supper at six helped out by a plentiful supply of ice cream kept the party well occupied. Many spent a large part of the day in the enjoyment of the swimming pool.

* * * *

PALMER-MOUNTCASTLE WEDDING

On Wednesday evening Dr. Breckenridge united in marriage Edward C. Palmer of Nashmead and Beulah Mountcastle of San Francisco. The young lady was for some time the private secretary of M. H. DeYoung of the Chronicle.

* * * *

S & C DINNER DANCE

The S and C Club will bring tthe year to a close by a dinner this evening at the Palace Hotel, at which the husbands of the members will be guests. At the conclusion of the dinner they will adjourn to Odd Fellows' hall where an informal dancing party will be given. A few couples besides the club membership have been invited to the dance.

WEDDING BELLS

A very beautiful and happy wedding took place at the home of Mr. and Mrs. S. F. Speer, when their daughter Miss Ina F. Speer was united in marriage to Mr. Raymond A. Mustard, Wednesday at 7 a. m. The contracting parties are among Ukiah's most refined and popular young people.

The room was beautifully decorated with flowers. The wedding march was played by Miss Leila Beckley, as the bride and groom with their attendants, Mr. Lawrence Mustard and Miss Ruby Speer, took their places, after which Rev. M. O. Brink of St. John's Methodist church performed the ceremony.

A sumptous breakfast was served, pictures were taken, congratulations were given, and the happy couple took their departure by auto midst showers of rice, for San Francisco, to return after a few days to make their home in Ukiah.

Those present were: Mr. and Mrs. S. F. Speer, Mr. and Mrs. Lawrence Mustard and little daughter, Mrs. Fannie White, and the Misses Veta White, Ruby Speer, Florence Anker, Millie Anker, Elva Hill, Bernice Tracey and Leila Beckley.

* * * *

CHRISTIAN CHURCH NOTES

Miss Melissa Ball will entertain the Christian Endeavor Society at a business and social meeting at her home this evening.

The Sunday school enjoyed the annual picnic at Ford's swimming hole yesterday. The children gathered at the church at 9:30 and were conveyed by automobiles to the scene of the picnic. The day proved a very delightful one to the large crowd in attendance.

The Ladies' Aid Society have completed the work of re-decorating the Christian Endeavor rooms which now present a very attractive appearance.

* * * *

EARL COX MARRIES SANTA ROSA GIRL

Earl Cox, son of Mr. and Mrs. J. L. Cox, of this valley, was married last Saturday morning to Miss Barbara Blanche Gilman, of Santa Rosa, at the home of the bride's parents, Mr. and Mrs. P. E. Gilman, in that city. Following a wedding breakfast, the couple left by motor car on a brief wedding trip to the southern part of the state.

Mrs. Cox is known to many of the younger social set of Ukiah, having visited here at various times with Mrs. Floyd Banker and sister, Miss Vera Bowman.

Local friends of both bride and groom will extend hearty felicitations.

* * * *

PRESBYTERIAN PICNIC

The members of the Presbyterian Sunday school held a very pleasant picnic on Tuesday at the municipal park. Games, a bountiful basket lunch and a big freezer of ice cream made the day a very enjoyable one to the youngsters.

MACY LEAK HURT IN AUTO ACCIDENT

Thursday afternoon of last week M. Leak, proprietor of the Willits Ice & Soda Works and the Ukiah Ice & Soda Works, met with a serious accident near the Blue Lakes, Lake county. He was making the trip in a Ford and while cranking it the auto started and rolled about ten feet down the bluff and landed on top of Mr. Leak. Some strangers saw the accident and removed Mr. Leak from beneath the auto and carried him to the hotel. He was taken to Willits that night and an examination showed that his right shoulder was dislocated, and his right leg was broken, besides which he received a number of body bruises.

PRESBYTERIAN CHURCH

Morning service 11 a. m. Preaching by the pastor, followed by the communion of the Lord's supper. Evening service, 8 p. m. Y. P. S. C. C., 7 p. m. Sunday school 10 a. m. Rev. W. W. Breckenridge, Pastor.

CHRISTIAN CHURCH

Bible school, 10 A. M. Sermon, 11 A. M. "Greatest Institution in the Church." C. E. at 7 P. M. Sermon at 8 P. M.

INITIAL SHIPMENT MADE BY MARKETING DEPARTMENT

The initial shipment of livestock under the newly organized marketing department of the Farm Bureau, was made by Market Manager Dane Wednesday, when he took a carload of choice cattle to San Francisco. The carload, which contained 32 head of cattle was made up in Ukiah and Potter valleys. Shippers were H. Hopper, A. F. Busch, and the Busch estate, of Potter valley, and Chris Beckley of Ukiah valley.

OLD RESIDENT DIES

Mrs. W. T. Wallace, aged 63 years, and a resident of the coast for nearly all her life, passed away at Fort Bragg, Tuesday of last week. She leaves a husband, two daughters and three sons to mourn her passing.

A large car driven by Bill Banker overturned on the Blue Lakes road last Saturday evening, when the lights went out as the car was rounding a turn, and Banker drove the car into the bank to keep from plunging off the grade. No one was hurt in the accident, and the car was said to have suffered little injury.

NOTICE

All persons are hereby notified not to place or dump any garbage or rubbish, nor to bury or leave any dead animals on the River Bar, and being a part of what is known as the Sewer Farm in Ukiah valley.

All violations will be prosecuted as provided by law.

Dated June 25, 1920 38-4tc
FRANZ GROTHE

SAVINGS BANK DIVIDENDS

A semi-annual dividend at the rate of four per cent, per annum, free of taxes, has been declared by the Savings Bank of Mendocino County to its savings depositors for the half year ending June 30, 1920. Dividends not called for will be carried to the depositor's account and bear interest at the same rate as other items thereof.

ARTHUR L. TRACY,
38-3t Cashier.

USED CAR BARGAINS

1918 Overland Touring Car.

1917 Touring Car.

Ford Speedster

"Used Not Abused"

BANKER BROS. GARAGE

REDWOOD VALLEY

REDWOOD VALLEY, June 23, 1920—It is reported that A. P. Nelson has sold his fruit ranch here to San Francisco capitalist.

F. A. Howland sold his ranch better known as the W. H. Tindall place to James Wiasby.

W. C. Madden also sold his ranch this week.

Howard Davis is up from Walnut Grove on a weeks' vacation.

O. P. Wells is leveling the new Forsythe grade through Howard Hull's ranch. The county is having this work done. Gus Page and Howard Davis are assisting Mr. Wells.

The Forsythe school children enjoyed a picnic on Monday, the last day of school. Mrs. Lucia Hopkins, the versatile Forsythe teacher, will be with us next year as principal of the new union school.

Mr. and Mrs. George Magneson left the first of the week for Oakland to be present at the wedding of Mrs. Schultz.

The mercury crawled up to 107 Sunday.

Ira, Wayne, Dexter and Virgil Goodpasture left last Thursday for the bark camps in the vicinity of Willits.

When Victor Goodpasture started to crank his Ford last Friday it backfired, the crank, striking his arm with such force that one of the bones was broken.

The swimming holes were liberally patronized Friday, Saturday and Sunday.

Mrs. B. W. Hinton, who has been quite sick for some time is well on the road to recovery.

Andrew Olson took possession of the J. E. Buttner place this week. Mr. Olson traded Oregon property for this place.

Wm. Burnip has moved from the Buttner place back to his own ranch.

U. S. Gantz suffered a painful accident having his hand cut with a saw.

NOTICE OF DIVIDEND

The regular semi-annual dividend of the savings department of the Commercial Bank of Ukiah at the rate of four per cent per annum has been declared by said bank for the six months ending June 30th, 1920. Said dividend will be payable at said bank on and after July 1st, and if not called for, will be carried to the depositor's account and bear interest at the same rate as the other items thereof.

Dated June 22nd, 1920.
H. B. SMITH,
38-3t Cashier.

Crockery and glassware at Dimmick's. 31-tf

PERFECT CONFIDENCE

Ukiah People Have Good Reason For Complete Reliance

Do you know how—
To find relief from backache;
To correct distressing urinary ills;
To assist weak kidneys?
Your neighbors know the way—
Have used Doan's Kidney Pills;
Have proved their worth in many tests.

Ask your neighbor.
Here's Ukiah testimony.

Mrs. B. M. Davidson, 320 E. Perkins St., says: "Last fall I had a great deal of trouble with my kidneys. They acted irregularly and I had severe backaches. I could hardly keep going and suffered from headaches and dizzy spells most of the time. I read of Doan's Kidney Pills and got some at Gibson's Drug Store and they fixed me up in good shape. The backaches left and my kidneys were strengthened. I have great confidence in Doan's Kidney Pills and always recommend them."

Price 60c, at all dealers. Don't simply ask for a kidney remedy—get Doan's Kidney Pills—the same that Mrs. Davidson had. Foster-Milburn Co., Mfrs., Buffalo, N. Y.

--BABY NEEDS--

We carry all the articles necessary

FOR BABY'S COMFORT

WATER BOTTLES
COLD CREAMS
TALCUMS
NIPPLES
NURSING BOTTLES
SOAPS
FOODS
MALTED MILKS
BABY REMEDIES
STORK PANTS
WASH CLOTHES
RATTLES

Keep the baby comfortable during the hot summer months

Morris & LeRoy

The Rexall Store

"Just pushin' along treatin' everybody right"

PIONEER COAST MINISTER GOES TO FINAL REWARD

Rev. J. S. Ross, one of the coast's most prominent figures, passed away last Friday morning at Cleone, after nearly five years of lingering illness. He was a native of Tain, Rosshire, Scotland, where he was born March 31, 1834.

He leaves to mourn his passing, a widow and five children, the latter being Supervisor W. H. Ross, of Fort Bragg; J. S. Ross, superintendent of the Mendocino Lumber Co.; Mrs. Elizabeth Ross Miller, Robert Ross and Miss Ann Ross, of Cleone.

Mr. Ross first came to Mendocino county from Ontario, Canada, where he had been conducting a baptist church, and located at Caspar in 1870. Concerning his life works the Mendocino Beacon says:

There was no church at Caspar at that time and he preached in the various private houses, and also extended his work up and down the coast, preaching in private homes and in school houses from Mendocino to Beall's Landing, now known as Westport. There were no roads and no bridges above the Noyo river, and he was compelled to travel on horseback over the trails, which were often rough and dangerous, and to swim the rivers and creeks. He had many narrow escapes from accidents and even from death, but the love of the work and the cause which he represented were deep in his heart and he pressed onward without thought of fear or faltering. In those early days when there were few ministers and fewer churches, the denominational lines were loosely drawn, and for nearly a year, Rev. Ross, though himself a Baptist, preached for the Presbyterian church at Mendocino.

His career has been full of interest and many unique experiences have fallen to his lot. There is no possible way of even estimating the number of sick and dying he has visited, nor yet of the number of sermons that he has delivered in out-of-the-way places and under unusual circumtances, for he never missed an opportunity to do either.

Read "Mary's New Job," page 8.

The Satisfied Customer—

Did you ever stop to think that the two requisites for the SATISFIED CUSTOMER, are Quality and Right Prices? All of us are willing to pay a little more if we KNOW that we are getting the best brand of merchandise, but when we get a top notch article for less than it would cost elsewhere, then we know that we are getting a BARGAIN.

We know that we are selling groceries, hardware, and cooking utensils cheaper than you can buy them elsewhere. You KNOW that too for that matter. We can convince you of the QUALITY of our goods if you will visit our store.

Consult the list of

Grocery Specials

Fresh Peaches	12½c
New Potatoes, per pound	9c
Extra Choice Black Figs, per pound	15c
Fancy Navel Oranges, per dozen	55c
Comb Honey, per pound	25c
Guittard's Chocolate, ¼-pound can	10c
Fancy California Cheese, per pound	35c
3 pounds	$1.00
Parker's Utah Peas, were 35c per can—Now, per can	20c
Presto Spanish Sauce, per can	5c
Per dozen cans	55c

UKIAH FARMERS' CLUB, INC.

C. A. BERNHARD, Mgr.

East Perkins and Railroad Street Phone 26-W

FOSTER'S GROCETERIA

Saturday and Monday Specials

Fowler's No. 2½ pound Cans Tomatoes	14c
Flat Cans Minced Clams	13c
Large Pkgs. Kleeno, Pkg.	28c
Campbell's Soups, Assorted—Can	11c
Germea for Breakfast—Pkg.	25c
Libby's Milk, Small Tins—Per Doz.	75c
3-lb. Cans Crisco—Can	$1.03
½-Pound Pkg. Hillvilla Tea	39c
½-Pound Can Guittard's Coca	23c

20 PER CENT REDUCTION ON LADIES' SILK HOSIERY AND UNDERWEAR UP TO AND INCLUDING JUNE 30.

Foster's Variety Store

A. FOSTER UKIAH, CALIF.

SERIES 20

Studebaker

SPECIAL-SIX

THE exterior appearance of the SPECIAL-SIX suggests the car it is; a beautifully designed, light-weight car; a car with agility, speed, quick pickup, ideal power; a car that any member of the family can drive all day long without fatigue.

50-H. P. detachable-head motor; intermediate transmission; 119-in. wheelbase, giving maximum comfort for five passengers.

All Studebaker Cars are equipped with Cord Tires—another Studebaker precedent

"This is a Studebaker Year"

UKIAH SALES COMPANY

W. A. FORD. Jr., Proprietor.
North State St., Opp. Henry
Ukiah, - - California



Announcement

To Our Patrons:

We wish to notify our patrons that our hours for delivery are from 7 a. m. to 5 p. m. Our deliverymen quit work at 5 o'clock, so that in order to secure delivery, orders must be in by 4 o'clock each afternoon. No deliveries will be made on Sunday. We can deliver ice at the plant at any time.

Ukiah Ice & Soda Works

Patronize Our Advertisers.

TIME AND WORK AND MONEY IS WHAT YOU WILL SAVE WITH ONE OF OUR NEW IMPROVED OIL STOVES.



Is Your Kitchen Too Hot?

Why work in a hot kitchen when you can keep cool using an oil stove?

Let us demonstrate the value of our stoves the next time you are in town Make it a point to come in and see us.

We carry the famous Quickmeal—Detroit Red Star—Perfection and Nesco Automatic.

No waiting for the stove to generate—just light and begin cooking. No dirt no smell—no danger from fire.

We guarantee perfect satisfaction.

Come and see our display—Something new and different.

J. H. BARKER & SON

Hardware Dealers

120 W. STANDLEY ST., UKIAH CALIF.

The *Winchester* Store

HOPLAND NOTES

HOPLAND, June 23.—The Hopland grammar school closed last Friday, with parents, teachers, pastor and pupils lunching sumptuously at noon, and graduations, promotions and reports given out at the tables, and a good program in the afternoon.

Bernard Butler of San Francisco, brother of Burton Butler, vice-president of the Mendocino Mining & Milling Co., came up Tuesday to assist in the operation of the mines this summer. Then he will return to college.

L. C. Faught has so well recovered from his recent illness, that he went north with a sister, Mrs. Frank Gordon this Wednesday, to visit another sister, Mrs. George Ahrens at Alder Point.

Lloyd Robinson is home from San Juan on a vacation. His brother, Russell, is still on the job, at old Mission concrete works, at $8.00 per day and board.

Prosper Hontou and family have returned from Chico to their home at Fountain station, near Hopland. They are all in pretty good health again.

Mrs. Joe Harris and Miss Virginia of Los Angeles came up to Hopland Monday for their summer vacation at the home of Lee Hiatt.

Jean Otete is with Mrs. Harvey and family for a month, in Hopland.

Mrs. B. Dawe is spending this week with her son George and family, in Hopland.

Mr. Peterson, of the contracting firm of Erickson & Peterson, came up from the city Wednesday to look after finishing the Hopland-Lakeport highway.

Born: To the wife of Joseph Lang, a son, Charles, Friday, June 11.

A California gentleman who has to travel constantly, and who is quite observing, told us that not nearly so many people are at the resorts for any great length of time, as formerly, in that with autos they keep moving, making very brief stops at each place, but we called at Duncan Springs, Hopland, to see the crowd that has just arrived, and found all accomodations for July reserved in advance and the following had arrived and registered:

Paula Lesser, Mr. and Mrs. H. Lesser, Helen Louise Lesser, San Francisco; F. W. Leis, San Francisco; L. A. Kancel and wife, San Diego; Carey Howard, E. A. Howard, Sr., E. A. Howard, Jr., Oakland; H. P. Hilliard, wife and daughter, Santa Rosa; J. Lefkoritz and wife, San Francisco; C. J. Walsh and wife, Oakland; Chas. B. Thorn, Santa Rosa; Mr. and Mrs. L. H. Hayfer, Frank Murphy, Mrs. A. J. Douzel, San Francisco; Jolen Murray and wife, Fresno; R. Gibson and wife, Alameda; J. N. Lindley, M. Braughler, Andrew Markham, Santa Rosa; J. A. Kiester and wife, Sacramento; Esther Grannotte, Julius Grannotte, Oakland; J. J. Sullivan, Mrs. N. B. Hunt, Mrs. E. W. Chadbourne, Mrs. A A. Shaw, Col. F. S. Chadbourne, L. Moliski, San Francisco; Mrs. H. P. Brainard, Petaluma; Mrs. G. Williamson, Gladys Williamson, Alameda; L. F. Peterson, Mrs. R. Wetherbee, Oakland; E. H. Fontecilla and wife, Berkeley; H. A. Castle, Modesto; Mr. and Mrs. E. A. Waite, Santa Rosa; Mr. and Mrs. J. W. Stacey, John Convey, San Francisco; W. C. Meyer, Healdsburg; A. S. Luce and wife and child, Santa Rosa; Mr. and Mrs. Eugene Sweeney, Geo. P. Merrill, Aug. Abeling, J. Abeling, San Francisco; Girden D. Ells and wife, Gothenberg, Neb.; H. W. Hedge and wife, San Diego; W. J. Mitchell and wife, Windsor; Jane Mitchell, Windsor; Miss Della Wilsey, Chicago; Mr. and Mrs. T. J. Glatt, Platinum Gulch.

WIDENING CURVES

The heavy trucking operations between Ukiah and the Orr's Springs section has necessitated the widening the some of the curves on the grade between the valley and the top of the mountain and this week is being carried on under the direction of Supervisor Ford. Blasting is the method used, and the road is being much improved by the operations of the road crew.

REGIONAL CONFERENCE OF W. C. T. U. LAST OF MONTH

The regional conference of the Women's Christian Temperance Union will be held in this city June 29 and 30 and July 1.

Various entertainment features are being provided for to relieve the routine of the conference work.

Many prominent state workers in the organization will be here, including the state president, Mrs. Sara J. Dorr.

CHAS. FRASIER HERE

Chas. E. Frasier and wife, who have been at Plymouth, California, for several months, where Mr. Frasier holds a responsible position with a lumbering company, arrived in Ukiah this week for a brief visit. Mr. Frasier suffered an accident a few weeks ago, which necessitated his going to a hospital for some time to allow a couple of broken ribs to mend. He is now well over the results of the accident, however, and expects to return to his job at once.

CHINESE GIRL WEDS

Lizzie Hee, the Chinese girl of Mendocino, who figured as the plaintiff in a sensational suit for damages for alleged betrayal of her affections, against C. G. Hing, a Chinese merchant of Fort Bragg, was married in San Francisco Wednesday of last week to Ng Quong, a Chinese restaurant keeper of Los Angeles.

The damage suit against Hing, which was filed in the local superior court, collapsed and was compromised several months ago.

ENJOYS VISIT FROM SON WHO WAS IN NAVY OVERSEAS

Mr. and Mrs. Dave Jameson, of this city, enjoyed a visit the latter part of last week, from their son, who was in the U. S. naval service overseas, and who is just back from service. He was stationed with the mine sweepers in the north seas and had a number of interesting experiences. While many local men served in the land forces, Mr. Jameson is the first, so far as we know, who was in active service on the seas.

Needless to say, his visit was much enjoyed by his parents.

DANCE AT HOPLAND SATURDAY EVENING

Miss Kathleen Buckman of Hopland, is making arrangements for a dansant to be given in that city tomorrow evening at Leek's hall. High class music has been procured for the occasion and a good time is assured. It is probable that a good-representation of the local younger set will avail themselves of the opportunity to dance, since there are no dances here that evening.

W. A. Martin came down from Willits on business Tuesday.

HOTEL CECILLE REFRESHMENT EMPORIUM

Where Do You Eat?

During these hot days when it is a burden to cook, where do you do your eating? Have you given one of our famous dollar Sunday dinners a trial yet? We serve the best food at the most moderate prices.

Standley Street
Opposite Court House

THE LIBERTY CAFE

WANT ADS.

1c a word 1 time; 2c for 3 times. 3c for 6 times. Minimum of 25 words.

NEW THIS WEEK

FOR SALE—Drag saw, good as new. What you need for logs of any size. James Stitt. 38-3tp

FOR SALE—285 head ewes and lambs. R. R. Ingels, Potter Valley. P. O. Address, R. F. D. No. 2, Ukiah, Calif. 38-3t-p

LOST—At the Ukiah-Mendocino baseball game last Sunday, a diamond ring. Finder return to this office and receive reward. 38-3tc

LOST

LOST—Tire and rim, 32x4, somewhere between Ukiah and Wattenberg's on Monday night. Finder please return to James Eddie, Potter Valley, Calif., and receive reward. 37-3tp

FOR SALE

FOR SALE—Sample new upright piano at a bargain at Cleland's furniture store. 37-3tc

FOR SALE—11 cords of oak, 8 madrone, 3 manzanita, 16 inch wood. F. A. Howland, Redwood Valley. 36-3tc

FOR SALE—Five room cottage in Ukiah. Lot 60x120, screen porch, sleeping porch, hot and cold water, bath and stationery wash trays. A comfortable little home. Inquire at this office. 29-tf

FOR SALE CHEAP—20-h. p. steam tractor in good condition; write for price, or better, see W. M. Irwin, Route 1, box 161, Santa Rosa, Cal. 30-9tp

WOOD FOR SALE—Delivered in Ukiah. Pappas & Lolonis, Box 420 Redwood Valley, Cal. 35-6tp

FOR SALE—Two Jersey bulls, ready for service. One registered. One good grade. Both yearlings. W. H. Alfred, Loleta, Humboldt Co. California. 26-tf

FOR EXCHANGE—Furniture and hardware business in one of the most prosperous cities in California, with population about 20,000; doing business of $1800 per month; stock will invoice $12,500. Wants general fruit and farm ranch, of equal value. Particulars address E. R. Wright, Ukiah, Calif. 36-3tc

WANTED

WANTED—We buy all kinds of horses, wagons, buggies and saddles. We are looking for worn out horses suitable for chicken feed. Call Sol Vizgart at 139-W, Ukiah, Cal. 36-3t-p

RELINQUISHMENT WANTED—Must be cheap for cash; write full description, condition of roads, distances, amount of timber and level land, springs, creeks etc. Address D. H. 1045 53d St., Oakland, Calif. 36-3t

MISCELLANEOUS

ESTRAY—We have estray a black horse, two white hind feet, white spot on the forehead, and 2, one-half circular on left hip. Owner will please call for it. Frye ranch Laytonville, north of Twin Rock Hotel. 35-6t

DRESSMAKING—All kinds. Specialize matching up materials. Orders taken for plaitings, picoting, hemstitching, embroidery, buttons and button holes.

IDA PRITCHETT,
Williams Bldg.,
27-6tf. Main St., Willits, Cal.

ORNBAUN NEWS OF PAST WEEK

ORNBAUN, June 2.—Mr. and Mrs. C. C. Beebe and little son were business visitors in Cloverdale on Monday.

Miss Ruby Elkins, who has been attending school in St. Helena, is home for her summer vacation.

A. P. Ornbaun motored to Cloverdale one day last week.

Mr. and Mrs. Wess Rickard were visitors in the vailey Sunday.

Mrs. W. J. Gilman has returned to her home in San Francisco after a two weeks visit with her parents, Mr. and Mrs. H. N. Ornbaun.

Ed. Davis was up from Santa Rosa one day last week.

Mrs. Ida Nobles and Mrs. B. N. Campbell left last Thursday for a visit with friends in Sacramento.

There has been quite an epidemic of measles in this vicinity for the past week but all the sick people are convalescing nicely now, and a number of the school children have returned to school.

Dr. Shipley of Cloverdale made a trip to Ornbaun valley Monday.

Emmett Ornbaun is up from Healdsburg for a visit with his parents, Mr. and Mrs. H. D. Ornbaun.

Attorney Casper Ornbaun motored up from San Francisco last week.

H. C. Beebe of Point Arena visited over Sunday with H. N. Ornbaun and family.

Mrs. Herbert Ornbaun spent Tuesday of last week with her parents in Cloverdale.

Johnie Ornbaun, who has been attending the Cloverdale high school, is home during the summer vacation.

Fred Engstrom, who recently received a broken arm and leg while falling a tan bark tree, in the woods near here, is on the road to recovery and we hope he will be able to return to work in the near future.

B. R. Ogle spent Sunday in Cloverdale.

Mrs. Fred Hibbard and daughters Martha and Freda of Cloverdale are spending the high school vacation at the Hibbard ranch near here.

H. N. Ornbaun made a business trip to Cloverdale last week.

WILLITS NOTES

WILLLITS, June 21.—Saturday night the Masons and members of the Order Eastern Star gave Mr. and Mrs. Eugene McPeak a reception and banquet in honor of that day being their golden wedding anniversary. They were married at Santa Rosa June 19, 1870. They came to this valley in 1877 and purchased the Walnut Grove ranch a few miles southeast of Willits.

R. E. Roach has been appointed a district fire warden and will have his headquarters at either Redding or Red Bluff.

Gino Beneditti and Mrs. Amelia Beneditti were married at Ukiah last Saturday morning by Judge J. Q. White. The bride was the wife of the groom's deceased brother. They will make their home at Northwestern.

Local Railroad Will Issue Bonds

The state railroad commission has granted the petition of the Northwestern Pacific railroad to issue bonds in the amount of $1,008,000. The bonds will be sold to the Southern Pacific at $.95 and accrued interest.

Let's settle this right now!

No man ever smoked a better cigarette than Camel!

You'll find Camels unequalled by any cigarette in the world at any price because Camels *combine every feature that can make a cigarette supreme!*

Camels expert blend of choice Turkish and choice Domestic tobaccos puts Camels in a class by themselves. Their smoothness will appeal to you, and permit you to smoke liberally without tiring your taste!

Camels leave no unpleasant cigaretty aftertaste nor unpleasant cigaretty odor!

You'll prefer Camels blend to either kind of tobacco smoked straight!

Camels are sold everywhere in scientifically sealed packages of 20 cigarettes for 20 cents; or ten packages (200 cigarettes) in a glassine-paper-covered carton. We strongly recommend this carton for the home or office supply or when you travel.

R. J. Reynolds Tobacco Co.
Winston-Salem, N. C.

Camel CIGARETTES

STYLE

PLUS

Individuality

It stands to reason that made-to-measure clothes possess a style that cannot be duplicated in ready-to-wear garments. Our variety of high grade wools give ample opportunity for a selection of any style of material or fit.

When we fashion a suit for you, you may be sure that your individual tastes will be embodied in it and that we guarantee satisfaction.

"We make the clothes that make the man"

P. E. LINDSTROM

"Quality Tailors"

UKIAH CALIF.

(Continued from page 3.)
NR 17 WMDM, 13 acres. T P and C $3.77.

3866. Jno. Smith.
Rd 4 East Mendocino. Fr NE¼ of NW¼ of NW¼ Sec 28 Tp 17 NR 17 WMDM, 9 acres. T P and C $2.53.

3892. F. J. Bowman and G. B. Morrill.
Rd 4 school Mendocino. Fr N½ of NE¼ Sec 29 Tp 17 NR 17 WMDM, 9 acres. T P and C $2.53.

3956. Jos. Granskog.
Rd 4 school Mendocino. Lot in Mendocino bd N by Albion St., E by Lot of Mendocino Bank of Commerce, S by Main St. Lot in Mendocino bd N by Albion St., E by Granskog, S by Main St., W by Brown. T P and C $24.62.

3976. A. Hendrickson.
Rd 4 school Mendocino. Lot 3 blk L Hill's Tract. T P and C $1.71.

4033. Kate Munroe.
Rd 4 school Mendocino. Lot in Mendocino bd N by Albion St., E by land of Burbeck, S by Main St., W by land of Munroe. Lot in Mendocino bd N by Ukiah St., E by land of Luiz, S by Albion St., W by land of Eli Tie Kee. Lot in Mendocino bd N by Ukiah St., E by land of Kelly Est., S by Albion St., and W by land of Peterson. T P and C $38.35.

4047. Edith and F. C. Piersol.
Rd 4 school Mendocino. Lot in Mendocino bd N by Little Lake St., E by land of Nolan, S by Calpella St., W by Oleva Clark lot. T P and C $26.31.

4079. Sisters of Santa Clara Convent.
Rd 4 school Mendocino. Lot in Mendocino bd N by land of Peck, E by land of Everson, W by land of Ramus. T P and C $12.80.

4080. A. N. Soliss.
Rd 4 school Mendocino. Lot in Mendocino bd N by Standacher, E by Wallace, S by Covelo St., and W by Cassidy. T P and C $25.10.

4122. A. L. Goss.
Rd 4 school Spring Grove. NW¼ of NW¼ Sec 24 Tp 16 NR 17 WMDM, 40 acres. T P and C $16.48.

4126. Milton W. Lewis.
Rd 4 school Spring Grove. S½ of S½ of NW¼ of SW¼ Sec 25 Tp 16 NR 17 WMDM, 10 acres. T P and C $2.35.

4145. Chas. Surber.
Rd 4 school Spring Grove. E½ of SE¼ of SE¼ Sec 25 Tp 16 NR 17 WMDM, 20 acres. T P and C $10.73.

4187. D. Doyle.
Rd 4 school Fort Bragg. Lot 18 Mathews Tract Fort Bragg, a piece of land off the east end of lot 18 Mathews Tract as same is laid out in map on file in Co Recorder's office. T P and C $9.99.

4205. J. C. Harper.
Rd 4 school Fort Bragg. SE¼ of Lot 1 Sec 6 Tp 18 NR 17 WMDM, 10 acres. T P and C $2.86.

4222. Hilma Johnson.
Rd 4 school Sort Bragg. Lots 2, 16 north of Pudding Creek Sec 16 Tp 18 NR 17 WMDM, 10 acres. T P and C $14.75.

4228. Percy A. King.
Rd 4 school Fort Bragg. Lot 18 Burbeck Tract Fort Bragg. T P and C $9.04.

4257. C. A. Manuel.
Rd 4 school Fort Bragg. Land in north of Pudding Creek bd N by land of Rasmussen E by land of Dorman, S by land of Mantala, in Sec 5 Tp 18 N$ 17 WMDM, 28 acres. T P and C $23.29.

4316. Geo. Williams.
Rd 4 school Fort Bragg. W one-third of lots 11, 12, 13 in Burbeck Tract near Fort Pragg. T P and C $6.15.

4325. Annie Carlson.
Rd 4 school Franklin. SE¼ of NE¼, E½ of SE¼ Sec 32 Tp 18 NR 17 WMDM, 120 acres. T P and C $24.41.

4338. F. J. Woodward.
Rd 4 school Franklin. W½ of NE¼ Sec 32 Tp 18 NR 17 WMDM, 80 acres. T P and C $10.92.

4345. Wm. Belat.
Rd 4 school Mitchell. Beg at a pt 528 ft north of the center of Sec 29 Tp 18 NR 17 WMDM, run th W 495 ft, th S 792 ft, th E 495 ft, th N 792 ft to pt of beg, in Sec 29 Tp 18 NR 17 WMDM, 9 acres. T P and C $4.85.

4349. Annie Carlson.
Rd school Mitchell. SW¼ of SW¼ Sec 33 Tp 18 NR 17 WMDM, 40 acres. T P and C $4.85.

4355. F. Fisher.
Rd 4 school Mitchell. Tract of land in S½ of Sec 31 Tp 18 NR 17 WMDM, as described in deed from Andrew Mittunnen to F. Fisher recorded in book 149 page 151 Mendocino County Records, 19½ acres. T P and C $13.55.

4371. Geo. McDonald.
Rd 4 school Mitchell. SE¼ of SE¼ Sec 25 Tp 18 NR 18 WMDM, 40 acres. T P and C $5.70.

4400. F. J. Woodward.
Rd 4 school Mitchell. E½ of NW¼ Sec 32 Tp 18 NR 17 WMDM, 80 acres. T P and C $17.46.

4422. T. DeBernardi.
Rd 4 school Noyo. N½ of NE¼ Sec 17 Tp 18 NR 17 WMDM, 80 acres. T P and C $20.06.

4541.6 T. L. Johnson.
Rd 4 school Riverside. Starting from the Sec corner common to Secs 8, 9, 16, 17 Tp 18 NR 15 WMDM, run th S 89 degrees 35 minutes E 280 ft, th N 3 degrees 20 minutes E 882 ft, th S 54 degrees 15 minutes W 290 ft, th S 60 degrees W 520 ft, th S 26 degrees 4 minutes E 132.4 ft, th S 30 degrees W 160 ft, th N 65 degrees 45 minutes W 88 ft, to a pt on West bank of North Fork of Noyo River, the pt of beg from which run th N 65 degrees 45 minutes W 330 ft, th S 26 degrees 25 minutes W 276.5 ft, th S 39 degrees 25 minutes W 171.1 ft, th N 11 degrees 45 minutes W 285.6 ft, th N 1 degree 20 minutes E 133.9 ft, th N 4 degrees 3 minutes 276.2 ft, th N 71 degrees 40 minutes 190.4 ft, th S 73 degrees 15 minutes W 174 ft, th N 27 degrees 55 minutes W 202.6 ft, th N 27 degrees 55 minutes W 176.7 ft, th N 53 degrees 20 minutes W 1128 ft, th N 29 degrees 15 minutes W 292.8 ft, th N 43 degrees 15 minutes W 223 ft, th N 51 degrees 30 minutes W 168 ft, th N 18 degrees 30 minutes E 109 ft, th N 37 degrees 35 minutes E 264.4 ft, th N 9 degrees 45 minutes W 292.4 ft, th N 68 degrees 55 minutes E 495.5 ft, th N 39 degrees 40 minutes E 155.4 ft, th S 42 degrees 32 minutes E 2825 ft, more or less, to a pt on W bank of North Fork of Noyo River, said pt being NE corner of this Tract, th S along W bank of North Fork of Noyo River to pt of beg and comprising fractions of SE¼ of NW¼ SW¼ of NE¼, NE¼ of SW¼ and SE¼ Sec 8 Tp 18 NR 15 WMDM, 96.90 acres. T P and C $13.55.

4620. Lily L. Majors.
Rd 4 school Virgin Creek. NW¼ of NE¼ Sec 20 Tp 19 NR 17 WMDM, 40 acres. T P and C $12.67.

4640. Oscar Wilson.
Rd 4 school Virgin Creek. Land bd N by Manninen, E by Koski, S by Ellis Johnson, W by Pesola, in Sec 32 Tp 19 ER 17 WMDM, 10 acres. T P and C $11.63.

4641.6 August T. Arens.
Rd 4 school Cottoneva. Lots 2 and 3 Sec 12 Tp 22 NR 17 WMDM, 77.76 acres. T P and C $6.17.

4655. Gussie Cordon.
Rd 4 school Cotoneva. NE¼ of NW¼ Sec 24 Tp 22 NR 17 WMDM, 40 acres; SE¼ of SW¼, NE¼ of SW¼, SE¼ of NW¼, Sec 13 Tp 22 NR 17 WMDM, 120 acres. T P and C $21.57.

The property hereinabove described was on June 29, 1915 sold to the State for the taxes of 1914, and unless redeemed before June 30, 1920, same will on that date be sold at public aution. See "Notice of property to be sold at public auction," at end of delinquent list.

4722. Fred Fearrien.
Rd 4 school Piercy. E½ of NE¼ Sec 25 Tp 5 S 1 EHM. Lots 4, 5 Sec 30 Tp 5 S 2 EHM, 154 acres. T P and C $20.24.

4724. E. P. French.
Rd 4 schol Piercy. S½ of NE¼, E½ of SE¼ Sec 17 Tp 24 NR 17 WMDM, 160 acres. T P and C $43.42.

The property hereinabove described was on June 29, 1915 sold to the State for the taxes of 1914, and unless redeemed before June 30, 1920, same will on that date be sold at public aution. See "Notice of property to be sold at public auction," at end of delinquent list.

4731. Wm. A. Haas.
Rd 4 school Piercy. SE¼ of SW¼ Sec 4, E½ of NW¼, NW¼ of NE¼ Sec 9 Tp 24 NR 18 WMDM, 148 acres. Personal property $40.00. T P and C $65.83.

4733½. H. M. Hamilton.
Rd 4 school Piercy. NE¼ of SE¼, SW¼ of SE¼ Sec 2 S½ of NW¼ Sec 11, SE¼ of NE¼ Sec 12 Tp 24 NR 18 WMDM; W½ of NE¼ Sec 13 Tp 24 NR 19 WMDM, SW¼ of NE¼ Sec 25 Tp 24 NR 19 WMDM, 320 acres. T P and C $206.52.

4734. Carrie O. Hamilton.
Rd 4 school Piercy. NE¼, N½ of NW¼, N½ of SE¼ Sec 26 Tp 24 NR 18 WMDM, 320 acres. T P and C $206.52.

4735. Hiram M. Hamilton.
Rd 4 school Piercy. SW¼ of NW¼, Sec 8, E½ of SE¼ Sec 10, SE¼ of NE¼ Sec 11, NE¼ of NE¼ Sec 16, SE¼ of NW¼ Sec 17 Tp 24 NR 18 WMDM, 240 acres; SW¼ Sec 23 Tp 24 NR 18 WMDM, 160 acres; NE¼ of NW¼ Sec 24 Tp 24 NR 18 WMDM, 40 acres; Lots 3, 5 Sec 36 Tp 24 NR 19 WMDM, 16 acres. T P and C $295.54.

4738. H. B. Hilborn.
Rd 4 school Piercy. SW¼ of NW¼ Sec 34 Tp 5 S 2 EHM, 40 acres. T P and C $5.63.

The property hereinabove described was on June 29, 1915 sold to the State for the taxes of 1914, and unless redeemed before June 30, 1920, same will on that date be sold at public aution. See "Notice of property to be sold at public auction," at end of delinquent list.

4751. Emma A. Kemper.
Rd 4 school Piercy. Lots 1 and 2 Sec 31, Lots 3 and 4 Sec 30 Tp 5 S 4 EHM, 156 acres. T P and C $12.40.

4751. Jno. T. Kemper.
Rd 4 school Piercy. E½ of SE¼ Sec 30 Tp 5 S 4 EHM, 80 acres. T P and C $6.54.

4756. Frank J. Laskie or Unknown Owner.
Rd 4 school Piercy. W½ of NW¼, SE¼ of NW¼, SW¼ Sec 29; NE¼ of NW¼ Sec 32 Tp 5 S 2 EHM, 320 acres. T P and C $41.69.

4776. Harry B. Moody.
Rd 4 school Piercy. Undivided one-ninth int in Lots 1, 2, 3, 4, 5, 6, 7, 8, Sec 31 Tp 24 NR 17 WMDM, 24.58 acres. T P and C $10.78.

4785. Sarah M. Powers.
Rd 4 school Piercy. NW¼ of NE¼ Sec 25, S½ of SW¼, SW¼ of SE¼ Sec 24 Tp 24 NR 18 WMDM, 160 acres. Lots 2, 3 Sec 5 Tp 24 NR 19 WMDM, 38 acres; Lots 2, 3 Sec 25 Tp 24 NR 19 WMDM, 65 acres. T P and C $148.69.

4808. Henrietta Tuman.
Rd 4 school Piercy. SW¼ of NW¼, NW¼ of SW¼, SW¼ of NE¼ Sec 25 Tp 24 NR 18 WMDM, 120 acres. T P and C $15.94.

4813. Robt. Wood.
Rd 4 school Piercy. N½ of NE¼, SE¼ of NE¼ Sec 32; SE¼ of SE¼ Sec 29 Tp 5 S 2 EHM, 160 acres T P and C $21.09.

The property hereinabove described was on June 29, 1915 sold to the State for the taxes of 1914, and unless redeemed before June 30, 1920, same will on that date be sold at public aution. See "Notice of property to be sold at public auction," at end of delinquent list.

4845. Chas. H. Smith.
Rd 4 school Ten Mile. NE¼ of SW¼, NW¼ of SE¼ Sec 9 Tp 20 NR 17 WMDM, 80 acres. T P and C $5.03.

4876. T. J. Driver.
Rd 4 school Westport. Lot in Westport bd S by R. A. Mathews, W by a street, N by land of Mrs. Hansen, E by land of O. Z. LeValley. T P and C $3.33.

4884. H. J. Lynch.
Rd 4 school Westport. Lot in Westport bd N by land of Lowell, S by church lot, E by a street, W by ocean. Personal property $1720.00. T P and C $88.03.

4904. Alta Roach.
Rd 4 school Westport. Lot in Westport bd N and W by streets, E by land of Smith, S by land of Fee. T P and C $6.06.

4905. Clara E. Roach.
Rd 4 school Westport. Fr NW¼ of NW¼, Fr SW¼ of NW¼ Sec 29 Tp 21 NR 17 WMDM, 35 acres. T P and C $25.38.

4936. Noyo River Apple Land Co.
Rd 4 school Irmulco. Fr NE¼ of SW¼ Sec 9 Tp 18 NR 15 WMDM, 10.50 acres. Fr SW¼ of SW¼ Sec 9 Tp 18 NR 15 WMDM, 23.31 acres; Fr SE¼ of SW¼ Sec 9 Tp 18 NR 15 WMDM, 37.57 acres; Fr NE¼ of SE¼ Sec 9 Tp 18 NR 15 WMDM, 11.96 acres; Fr NW¼ of SE¼ Sec 9 Tp 18 NR 15 WMDM, 30.21 acres; Fr SW¼ of SE¼ Sec 9 Tp 18 NR 15 WMDM, 25.67 acres; Fr SE¼ of SE¼ Sec 9 Tp 18 NR 15 WMDM, 17.12 acres; Fr NE¼ of NW¼ Sec 16 Tp 18 NR 15 WMDM, 8.10 acres; Fr NW¼ of NW¼ Sec 16 Tp 18 NR 15 WMDM, 4.87 acres; Fr NE¼ of NE¼ Sec 17 Tp 18 NR 15 WMDM, 1.19 acres. Personal property $2500.00. T P and C $277.61.

4938. Chas. Jenkins.
Rd 4 school Irmulco. Tract of land described in deed recorded in book 151 of deeds, page 383 Mendocino County Records, being Fr SE¼ Sec 9 Tp 18 NR 15 WMDM, 19.86 acres. T P and C $4.75.

5th Supervisorial Dist.

4973. H. H. Smith.
Rd 5 school Greenwood. SE¼ of NW¼ Sec 17 Tp 13 NR 15 WMDM, 40 acres. T P and C $4.60.

4991. Chas. Cureton.
Rd 5 school Greenwood. Lot in Cuffey's bd N and E by land of Kenny, S and W by county road. T P and C $2.20.

5003. Geo. F. Hawkins.
Rd 5 school Greenwood. SW¼ of SW¼ Sec 5, S½ of SE¼, NW¼ of SE¼ Lots 4, 5, 6 Sec 6, SE¼ of NW¼, E½ of SW¼ Sec 6, W½ of NE¼, NE¼ of NW¼ Sec 7 Tp 14 NR 16, WMDM, Lots 1 and 2 SW¼ of NE¼ Sec 1 Tp 14 NR 17 WMDM, 609 acres. T P and C $114.43.

5044½. Goodyear Redwood Co.
Rd 5 school Navarro. SE¼ of NE¼ Sec 1 Tp 15 NR 17 WMDM, 40 acres. T P and C $4.60.

5150. J. H Brush.
Rd 5 school Garcia. Lots 13, 14, 15 Sec 6 Tp 12 NR 14 WMDM, 120 acres; Lots 1, 4 Sec 3, Lots 1, 2, 3, 4, Sec 4 Tp 12 NR 15 WMDM, 209 acres; Lots 1, 2, 3, 4, NE¼ of SW¼, SE¼ Sec 2; Lots 1, 2, 3 Sec 1 Tp 12 NR 15 WMDM, 468 acres; N½ of NE¼, SE¼ of NE¼, NE¼ of SW¼ Sec 11; Lots 1, 2 Sec 12 Tp 12 NR 15 WMDM, 241 acres. T P and C $116.35.

5176. J. D. Rowland.
Rd 5 school Garcia. SE¼ of NE¼, NE¼ of SE¼ Sec 9 Tp 12 NR 14 WMDM, 80 acres. T P and C $8.06.

5276. J. H. Brush.
Rd 5 school Mt. View. SW¼ of SW¼ Sec 25; NW¼ of SE¼, S½ of SE¼, SW¼ of NW¼, SW¼ Sec 26 Tp 13 NR 15 WMDM, 360 acres; S½ of NW¼, S½ Sec 27; S½ of SE¼, Fr N½ of SE¼, Fr SE¼ of NE¼ Sec 28 Tp 13 NR 15 WMDM, 520 acres; NE¼, N½ of NW¼, SE¼ of NW¼ Sec 33; N½ of SE¼, SW¼ of SE¼, NE¼ of SW¼ Sec 33 Tp 13 NR 15 WMDM, 440 acres; All less SW¼ of SW¼ Sec 34 Tp 13 NR 15 WMDM, 600 acres; N½ of NE¼, SE¼ of NE¼, N½ of NW¼, SW¼ Sec 35, Tp 13 NR 15 WMDM, 360 acres. T P and C $260.66.

5280. Mary Campbell.
Rd 5 school Mt. View. S½ of SE¼, Sec 24; N½ of NE¼ Sec 25 Tp 13 NR 15 WMDM, 160 acres. T P and C $11.84.

5320. W. B. Feldmeyer.
Rd 5 school Point Arena. Undivided ½ int in N½ of NW¼, SE¼ of NW¼, N ½ of N½ of SE¼ of NW¼ Sec 9 Tp 12 NR 16 WMDM, 65 acres. T P and C $7.39.

5355. B. F. Sommers.
Rd 5 school Sea Side. W½ of NE¼, Fr NW¼ of SE¼, Fr E½ of NE¼ Sec 17 Tp 11 NR 15 WMDM, 165 acres. T P and C $34.50.

5376. Jas. Harman.
Rd 5 school Sail Rock. Lot 20, SE¼ of SW¼, N½ of SE¼, NE¼ of SW¼ Sec 6 Tp 11 NR 15 WMDM, 198 acres. T P and C $30.25.

City of Fort Bragg

5514. Chee King Kee.
NE corner of Lot 7 Blk 18 Fort Bragg. T P and C $18.82.

5564. Myrtle Elgin.
E½ of Lots 9, 10 Blk G. Weller Addn Fort Bragg. T P and C $2.86.

5576. M. L. Fernandez.
Lot 12 Blk 12 Fort Bragg City. T P and C $24.95.

5638. Joe Heloner.
Fr of subd 22 McLeod & Plummer's Addn, Lot 20 City of Fort Bragg. T P and C $2.52.

5688. Alex and Helma Kaungas.
Lot 12 Blk 41 City of Fort Bragg. T P and C $4.56.

5803. Joe Patricio.
Lot 15 Blk F, Foye Tract Fort Bragg. T P and C $6.60.

5851. Nestar Salo.
Lot 11 Blk 41 Fort Bragg City. T P and C $5.22.

5883. E. H. Snook.
Lots 13, 14 Plummer's Adn to Fort Bragg. T P and C $7.41.

5911. Donato Tarrapino.
Lot 9 Blk 33 City of Fort Bragg. TP and C $4.56.

The property hereinabove described was on June 29, 1915 sold to the State for the taxes of 1914, and unless redeemed before June 30, 1920, same will on that date be sold at public aution. See "Notice of property to be sold at public auction," at end of delinquent list.

Ukiah City

5990. W. I. Bailey Est.
In Ukiah City Lot bd N by Standley St., E by lot of McKenzie, S by Perkins St., W by lot of Shattuck. T P and C $49.06.

5995. L. J. Banks.
Lot in Ukiah bd N by Clay St., E by lots of Smith & Lennox, W by lot of Alley, S by lot of McCowen. T P and C $23.45.

6109. Mrs. A. N. Edwards.
Lot in Ukiah bd N by lot of Luce, S by lot of Collier, E by lot of Mazzanti, W by State St. T P and C $28.40.

6138. W. A. Fox.
Lot 6 Blk 4 Wagonseller Addn to Rkiah. T P and C $16.93.

6178. Max Gumple.
Lots 1, 2, 3, 4, blk D, Ukiah North Addn. T P and C $11.96.

6328. Mrs. Dora Mankins.
Und ½ int in land bd N by land of Williams, W by Oak St., S by Orr Creek, in Ukiah City. T P and C $6.22.

6399. Ida M. Phillips.
Ld bd N by Lot of Hopper, E by State St., W by School St., S by Lot of Evans, in Ukiah City. T P and C $16.25.

6419. Anthony Quill Est.
Lot 3 Blk P Dkiah North Addn. Lots 2, 3, 4, 5, 6 Blk T Ukiah North Addn; Lot 10 Blk J Ukiah North Addn; Lot 6 Blk K Ukiah North Addn. T P and C $25.70.

6465. Jno. Schlapper.
Lots 3, 4 Blk J Ukiah North Addn. T P and C $8.15.

6493. Jno. Snow.
SW¼ of Blk 61 Ukiah City. T P and C $42.56.

6515. I. F. Tabor.
Lot in Ukiah bd N by lot of Cohn, E by lot of Wignall, S by Holden St. T P and C $23.45.

6561. J. S. Waugh.
Lot bd N by Lot of Gobbi, S by Lot of Cleveland, E by railroad, W by lot of Albertson. T P and C $19.61.

City of Point Arena

6612. Mrs. Bell Brown.
Lot in Point Arena bd N by lot of Mrs. Dixon, E by Mrs. L. A. Reynolds, S by Scholo St., W by Mrs. Ball. T P and C $13.43.

City of Willits

6752. F. C. Blosser.
E½ of Lot 5 Blk 9 Old Addn to Willits; E½ of S½ of Lot 6 Blk 9 Old Addn to Willits. T P and C $6.50.

6776. F. Casson.
Lot 13 James Tract No. 2 Willits, 1½ acres. T P and C $10.88.

6869. E. C. Harrison.
Lot 21 Sunnyside Addn to Willits. T P and C $6.80.

6898. J. A. Isaacks.
Fr of lots 1, 2 James Addn Willits. T P and C $5.22.

6935. Willits Lodge No. 826, F. O. E.
Lots 20, 21, 22 Orchard Addn Willits. T P and C$9.95.

6955. J. W. Martin.
Lot 1 Orchard Addn Willits. T P and C $10.88.

6967. J. D. Metzler.
Lot 10 Blk 16 Dau Addn Willits, T P and C $10.73.

6993. C. S. Page.
2 Lots in Blk 11 Dau. Addn Willits. Known as Pages Court. T P and C $5.67.

6994. Clifton F. Page.
East side Main St., Lots 5, 6, 7 B. G. Addn Willits. T P and C $28.52.

7022. Renters Loan & Trust Co.
Lot 7 Blk 10 Dau. Addn Willits. T P and C $13.45.

7042. A. C. Sheehan.
Part of Lot 1 of James Tract in Willits described as beg at NE corner of Sec 24 Tp 18 NR 14 WMDM and run th S 87 degrees 30 minutes W 144.54 ft, th S 23 degrees E 242.22 ft, to center of Broaddus Creek, th NE'ly down Broaddus Creek in a direct line 95.70 ft to E line of said James Tract, th N'ly along said E line of said James Tract 106 ft, to pt of beg. T P and C $5.67.

7095. S. M. Washburn.
Lot 15 Blk 1 O. P. Addn Willits. T P and C $10.88

The property hereinabove described was on June 29, 1915 sold to the State for the taxes of 1914, and unless redeemed before June 30, 1920, same will on that date be sold at public aution. See "Notice of property to be sold at public auction," at end of delinquent list.

7097. Geo. E. Wattenburger.
Lot 2 Blk 1 Capell Addn Willits. T P and C $21.87.

7117. Wm. Williams.
Lot 5 Blk 4 Dau. Addn Willits. T P and C $5.67.

7118 1-3. Wm. Williams.
Lot 15 Blk 1 Roach Addn Willits. T P and C $8.27.

7118½. Wm. Williams.
Lot 16 Partout Addn Willits. T P and C $5.67.

7126. Willits Realty Co.
Lot 6 Blk 4 Iau. Addn Willits. T P and C $5.67.

Addenda List

NOTICE
PROPERTY TO BE SOLD AT PUBLIC AUCTION

In pursuance of law public notice is hereby given that commencing on the 30th day of June, 1920, at the hour of 10 o'clock A. M., of that day and continuing each day thereafter if additional time is required to complete the sale, in the Tax Collector's o..ce in the Town of Ukiah, County of Mendocino, State of California, the undersigned Tax Collector will sell at public auction to the highest bidder for cash in lawful money of the United States, the several parcels and lots of property hereinafter described. That no bid for said property will be accepted for less than the amount of all taxes, penalties and costs due on said property for the year the same was originally struck off and sold to the State in 1915 which minimum amount is set forth opposite the description of said property. In addition to the purchaser's bid or purchase price aforesaid, the purchaser will be required within thirty days to pay by redemption any and all taxes, penalties and costs, interest and charges which may have accrued against said property by reason of any tax sale or delinquency. After acceptance of bid for such property, right or redemption (except by purchaser) shall cease.

LEE CUNNINGHAM,
Tax Collector of Mendocino County, California.

The property to be sold and the subject of this notice is situated in the County of Mendocino, State of California, particularly descriped as follows, to wit:

28. Polly M. Causey.
Rd 1 school Alder Glen. Lots 22, 23, 96, 97 Blk 43 subd 3, Cloverdale Park. Least amount that may be bid $4.49.

34. E. M. Davis.
Rd 1 school Alder Glen. Lot 20, blk 23, Cloverdale Park. Least amount that may be bid 99 cents.

42. Mrs. Mary Guillerman.
Rd 1 school Alder Glen. Lots 107, 108, 109, 110, 111, 112 blk 42, subd 3, Cloverdale Park; Lots 4, 5, 6, 7, 109, 110, 111, 1112, 113, 114, 115 blk 43, subd 3, Cloverdale Park. Least amount that may be bid $8.51.

68. Carl Mackert.
Rd 1 school Alder Glen. Lots 80, 81, 82 blk 42, subd 3, Cloverdale Park. Least amount that may be bid $.199.

76. John McGinnis.
Rd 1 school Alder Glen. Lots 59 and 60, blk 9, subd 3, Cloverdale Park. Least amount that may be bid $1.49.

88. W. E. Shea.
Rd 1 school Alder Glen. Lots 76, 77, blk 9, Cloverdale Park. Least amount that may be bid $1.49.

105. Marion W. Yates.
Rd 1 school Alder Glen. Lot 17 blk 22, subd 3, Cloverdale Park. Least amount that may be bid 99 cents.

301. Chas. E. Ledford.
Rd 1 school Gaskill. S½ of NE¼ Sec 4, S½ of NW¼ Sec 8 Tp 11 NR 12 WMDM. Least amount that may be bid $16.55.

469. W. M. Cashman.
Rd 1 school Ornbaun. SW¼ of SE¼ Sec 27 Tp 13 NR 14 WMDM. Least amount that may be bid $6.27.

1059. S. L. Potter.
Rd 2 school Willow. All water in Robinson Creek on ranch formerly owned by T. A. Lucas, also right of way 100 ft wide on each side of said creek, beg near the NE corner of land of said T. A. Lucas thence to east boundary of said land, also a right of way over any of said land for pipes or flumes. Least amount that may be bid $12.88.

1068. Regents of University of Michigan.
Rd 2 school Pine Ridge. SE¼ of NE¼ Sec 29 Tp 15 NR 13 WMDM. Least amount that may be bid $4.50.

1371. Amy Kleyn-Schoorel.
Rd 2 school Pine Ridge. Fr SE¼ of SW¼ Sec 27; Fr NE¼ of NW¼, Fr NW¼ of NE¼ Sec 34 Tp 15 NR 13 WMDM. Least amount that may be bid $5.49.

1841. F. S. Mulford.
Rd 3 school Spy Rock. N½ of SW¼, Fr S½ of NW¼ Sec 23 Tp 23 NR 15 WMDM. Least amount that may be bid $10.96.

2038. M. D. Hyde.
Rd 3 school Jackson. W½ of NE¼, E½ of NW¼, SW¼ Sec 3 Tp 21 NR 16 WMDM. Least amount that may be bid $5.29.

2044. F. D. Hotskin and R. C. Chapman.
Rd 3 school Jackson. NE¼ of SE¼ Sec 31 Tp 21 NR 15 WM..M. Least amount that may be bid $4.50.

2136. Abram McCulloch.
Rd 3 school Tomki. S½ of NW¼, NW¼ of NW¼ of NW¼, SW¼ of NE¼ Sec 7 Tp 18 NR 11 WMDM. Least amount that may be bid $16.55.

2158. John Olsen.
Rd 3 school Jackson. SW¼ Sec 2 Tp 21 NR 16 WMDM. Least amount that may be bid $14.36.

2254. Geo. Sturtevant.
Rd 3 school Farley. NW¼ of SW¼ Sec 27 Tp 20 NR 14 WMDM. Least amount that may be bid $2.23.

2325. E. S. Williams.
Rd 3 school Scotts Valley. SE¼ of SE¼ Sec 18 Tp 19 NR 12 WMDM; Rd 3 school Cave Creek. SW¼ of NW¼ Sec 32 Tp 18 NR 12 WMDM. Least amount that may be bid $4.46.

2330. Geo. Werner.
Fr SE¼ Sec 12 Tp 21 NR 15 WMDM. Least amount that may be bid $5.49.

2332. A. Waldron Est.
Rd 3 school Long Valley. Lot in Laytonville bd N by S. Pinches, E by Mrs. Helm, S by county road, W by Mrs. Helm. Personal property $200.00. Lot in Cahto bd N, S and E by Sargent, W by Cahto Lodge No. 206. Least amount that may be bid $50.35.

2396. Geo. Dickson.
Rd 3 school Eel River. E½ Sec 22 Tp 22 NR 12 WMDM. Least amount that may be bid $34.04.

2488. M. A. Johnston.
Rd 3 school Reservation. S½ of NE¼, Fr E two-thirds of SE¼ of NW¼ Sec 6 Tp 23 NR 12 WMDM, 95 acres. Least amount that may be bid $10.43.

2548. P. G. Potter.
Rd 3 school Round Valley. Lt in Covelo bd N by Lovell St., S by lot of C. G. O'Farrell, W by lot of H. L. Zeek, N by Grange St. Least amount that may be bid $18.04.

2595½. J. G. Short.
Rd 3 school Buck Mountain. Fr N½ of NW¼ Sec 7 Tp 22 NR 12 WMDM, 9 acres. Least amount that may be bid $19.36.

2688½. Round Valley Land Company.
Rd 3 school Happy Hollow. Lot 2, SE¼ of NW¼, S½ of NE¼ Sec 7 Tp 22 NR 11 WMDM; NW¼ of SW¼, E½ of SW¼, SW¼ of SE¼ Sec 35 Tp 22 NR 11 WMDM. Least amount that may be bid $34.54.

3120. Geo. Plowman.
Rd 4 school Caspar. Lot in Caspar bd N and E by land of Caspar Lbr Co., S by land of Amundsen, W by county road. Least amount that may be bid $5.55.

3148. M. A. Ramus.
Rd 4 school Sendocino. Lot in Mendocino bd N by lot of Peck, E by lot of Everson, W by land of Ramus. Least amount that may be bid $10.87.

3662. Axel Colberg.
Rd 4 school Fort Bragg. SE¼ of SE¼ Sec 8; NW¼ of NW¼, S½ of NW¼ Sec 9; W½ of SW¼, SE¼ of SW¼ Sec 9; NE¼ of NE¼ Sec 17 Tp 20 NR 17 WMDM. Least amount that may be bid $115.84.

3682. Chas. W. Cook.
Rd 4 school Piercy. N½ of NE¼, SE¼ of NE¼ Sec 32 Tp 5 S 2 EHM; SE¼ of SE¼ Sec 29 Tp 5 S 2 EHM. Least amount that may be bid $16.55.

3703. G. W. French.
Rd 4 school Leggett Valley. W½ of SW¼ Sec 11; Lots 1 and 2 Sec 14 Tp 24 NR 17 WMDM, 169 acres. Least amount that may be bid $56.99.

3704. E. P. French.
Rd 4 school Usal. S½ of NE¼, E½ of SE¼ Sec 17 Tp 24 NR 17 WMDM. Least amount that may be bid $54.00.

3705. C E. Gordon.
Rd 4 school Cottoneva. NE¼ of NW¼ Sec 24 Tp 22 NA 17 WMDM; SE¼ of SW¼, NE¼ of SW¼, SE¼ of NW¼ Sec 13 Tp 22 NR 17 WMDM. Lehst amount that may be bid $20.05.

3736. H. B. Hilborn.
Rd 4 school Piercy. SW¼ of NW¼ Sec 34 Tp 5 S 2 EHM. Least amount that may be bid $4.50.

3774. F. J. Keifer.
Rd 4 school Jackson. NW¼ of SW¼ S½ of NE¼ Sec 28 Tp 22 NR 16 WMDM. Least amount that may be bid $40.50.

3815. L. A. Moody Est.
Rd 4 school Leggett Valley. ¼ int in lots 4, 5, 6, 7 Sec 6 Tp 23 NR 17 WMDM; ¼ int in lots 1, 2, 3, 4, 5, 6, 7, 8 Sec 31 Tp 24 NR 17 WMDM. Least amount that may be bid $52.92.

3931. W. S. Withers.
Rd 4 schol Piercy. NW¼ of SW¼ Sec 2 Tp 24 NR 19 WMDM. Least amount that may be bid $4.50.

3932. J. G. Williams.
Rd 4 school Cottoneva. SE¼ of SW¼, W½ of SW¼ Sec 11 Tp 23 NR 17 WMAM. Least amount that may be bid $16.55.

4333½. White Lumber Co.
Rd 5 school Elk. S½ of NW¼, NW¼ of SW¼ Sec 32 Tp 14 NR 15 WMRM. Least amount that may be bid $4.82.

4340½. White Lumber Co.
Rd 5 school Signal. SW¼ of NE¼ Sec 32 Tp 14 NR 15 WMDM. Least amount that may be bid $1.93.

5144. Hong Kee.
Lot 6 Blk 18 City of Fort Bragg. Mdse 200.00. Least amount that may be bid $25.80.

5186. Joe King.
Lot 13 Blk 48 City of Fort Bragg. Least amount that may be bid $5.57.

5364. Donato Tarrapino.
Lot 9 Blk 33 City of Fort Bragg. Least amount that may be bid $3.76.

5633. G. W. Disher.
Lot 6 Blk 7 Dau. Addn Willits. Least amount that may be bid $14.68.

5868. S. M. Washburn.
Lot 15 Blk 1 O. P. Addn Willits. Least amount that may be bid $3.88.

INDEX TO ADDENDA LIST

Causey, Polly M. 28
Cashman, W. M. 469
Chapman, R. C. and........
F. D. Hotskin 2044
Colberg, Axel 3662
Cook, Chas. W. 3682
Davis, E. M. 34
Dickson, Geo. 2396
Disher, G. W. 5633
French, E. P. 3704
French, G. W. 3703
Guillerman, Mrs. Mary 42
Gordon, C. E. 3705
Hilborn, H. B. 3736
Hong Kee 5144
Hotskin, F. D. and ....
R. C. Chapman 2044
Hyde, M. O. 2038
Johnston, M. A. 2488
Keifer, F. J. 3774
King, Joe 5186
Kleyn-Schoorel, Amy 1371
Ledford, Chas. E. 301
Mackert, Carl 68
McGinnis, John 76
McCulloch, Abram 2136
Moody, L. A. Estate of..........3815
Mulford, F. S. 1841
Olsen, John 2158
Plowman, Geo. 3120
Potter, P. G. 2548
Potter, S. L. 1059
Ramus, M. A. 3148
Regents University of........
Michigan 1068
Round Valley Land Co. 2688½
Shea, W. E. 88
Short, J. G. 2595½
Sturtevant, Geo. 2254
Tarrapino, Donato 5364
Waldron, A., Estate 2332
Washburn, S. M. 5868
Werner, Geo. 2330
White Lumber Co. 4333½
White Lumber Co. 4340½
Williams, E. S. 2325
Williams, J. G. 3932
Withers, E. S. 3931
Yates, Marion W. 105

ORDINANCE NO. 207

AN ORDINANCE PROVIDING FOR THE PROCURING OF PERMITS FROM A STATE OR COUNTY FIRE WARDEN BY ANY AND ALL PERSONS IN THE COUNTY OF MENDOCINO, STATE OF CALIFORNIA, OUTSIDE OF INCORPORATED CITIES BEFORE STARTING A FIRE DURING CERTAIN SEASONS OF THE YEAR FOR THE PURPOSE OF BURNING CHARCOAL, BRUSH, STUMPS, LOGS, RUBBISH, FALLEN TIMBER, FALLOWS, GRASS, OR STUBBLE, OR BLASTING WITH DYNAMITE, POWDER OR OTHER EXPLOSIVES, OR SETTING OFF FIRE WORKS, WHETHER ON ONE'S OWN LAND OR THAT OF ANOTHER, AND PRESCRIBING PENALTIES FOR A VIOLATION OF THE ORDINANCE.

The Board of Supervisors of the County of Mendocino do ordain as follows:

Sec. 1. In this county outside of incorporated cities between the first day of June and the first day of December in any year it shall be unlawful for any person, firm or corporation on his or its own land or on that of another to use fire for clearing land or to burn brush, slash, grass, stubble or other inflammable material, or to burn any charcoal pit, blast or set off fireworks without a written permission from the county fire warden or from a State fire warden residing within the county and acting under the general instruction and direction of the county fire warden and in compliance with the terms thereof; PROVIDED, however, a permit shall not be necessary to build a small camp fire in a pit or excavation, a safe distance from any combustible or inflammable material, provided said camp fire must be extinguished and covered with dirt on leaving, or to burn such materials in small heaps or piles when the fire is set in a public road, in door yard premises, corral, garden or plowed field at a distance of not less than fifty feet from any woodland, brush-land or field containing dry grass or other inflammable material.

Sec. 2. To carry out the purposes of this ordinance the county fire warden, deputy county fire warden, and each State fire warden residing within the county and acting under the general instructions and direction of the county fire warden is empowered to issue permits to burn, blast or set off fireworks, each of which shall contain such safe-guarding restrictions as to time of burning, blasting and setting off fireworks and precautions to be taken as reasonably may be necessary to prevent the fire, blasts or fireworks from endangering the lives or property of others. No permit shall relieve or exonerate any person, firm or corporation from civil or criminal liability in case by reason of any such fire, injury results to person or property. Each warden shall have the power to refuse, revoke or postpone permits when necessary for the protection of life or property.

Sec. 3. Any person, firm or corporation that violates any of the provisions hereof is guilty of a misdemeanor and upon conviction shall be punished by a fine of not less than Fifty Dollars nor more than Five Hundred Dollars, or by imprisonment in the county jail for not less than fifteen days nor more than six months, or by both such fine and imprisonment.

Sec. 4. All ordinances or parts of ordinances in conflict herewith are hereby repealed.

Sec. 5. This ordinance is to become effective July 1, 1920 and is to be published once a week for two weeks prior thereto in the Dispatch-Democrat, a newspaper published and printed in said County of Mendocino.

Finally passed in open Board on Roll Call this June 15, 1920, by the following vote:

Supervisor Williams—Aye.
Supervisor Ford—Aye.
Supervisor Ross—Aye.
Supervisor Reynolds—Aye.
Supervisor Fairbanks—Aye.
Noes—None.
Absent—None.

A. J. FAIRBANKS, Chairman Board of Supervisors.
Attest:
HALE PRATHER, Clerk.
By C. V. VAN DYKE, Deputy Clerk.

NOTICE FOR PUBLICATION
Isolated Tract

PUBLIC LAND SALE

Department of the Interior, U. S. Land Office at San Francisco, Cal., May 18, 1920.

NOTICE is hereby given that, as directed by the Commissioner of the General Land Office, under provisions of Sec. 2455, R. S., pursuant to the application of John L. McNab, Serial No. 012945, we will offer at public sale, to the highest bidder, but at not less than $2.50 per acre, at 10:05 o'clock A. M., on the 6th day of July, 1920, next, at this office, the following tract of land: NW¼ NW¼, Sec. 28; NE¼ NE¼, Sec. 29, T. 14 N., R. 12 W. M. D. M.

The sale will not be kept open, but will be declared closed when those present at the hour named have ceased bidding. The person making the highest bid will be required to immediately pay to the receiver the amount thereof.

Any persons claiming adversely the above-described land are advised to file their claims, or objections, on or before the time designated for sale.

J. B. SANFORD, Register.
GRACE B. CAUKIN, Receiver,
33-6t

NOTICE FOR PUBLICATION
Isolated Tract

PUBLIC LAND SALE

Department of the Interior, U. S. Land Office at San Francisco, Cal., May 18, 1920.

NOTICE is hereby given that, as directed by the Commissioner of the General Land Office, under the provisions of Sec. 2455, R. S., pursuant to the Application of John L. McNab, Serial No. 012608, we will offer at public sale, to the highest bidder, but at not less than $2.50 per acre, at 10 o'clock A. M., on the 6th day of July, 1920, next, at this office, the following tract of land: SW¼ SE¼, Sec. 7, T. 13 N., R. 12 W., M. D. M.

The sale will not be kept open, but will be declared closed when those present at the hour named have ceased bidding. The person making the highest bid will be required to immediately pay to the Receiver the amount thereof.

Any persons claiming adversely the above-described land are advised to file their claims, or objections, on or before the time designated for sale.

J. B. SANFORD, Register.
GRACE B. CAUKIN, Receiver.
33-6t.

IN THE SUPERIOR COURT, COUNTY OF MENDOCINO, STATE OF CALIFORNIA.

Ella Ingram, Plaintiff,
vs.
E. B. Ball, Emily Miller, Mrs. J. B. Hunt, Raymond Ball, Glen Philbert, Hazel Ball, Clyde Ball, Melissa Ball, Mrs. Ezra Miller, De Los Wightman, Cecil Wightman, Pearl Lambert, Leslie Hale, Thekla Minto, Louise Ball, Lola Ball, Henry Wightman, Minnie Lambert, Evalyn Wightman, Louise Wightman, Hulda Wightman, Trustees Green Mound Cemetery Association, the X. Company, a Corporation, John Doe, Richard Roe, Harry Green, Mary Roe, Jane Black and Fred Blue, Defendants.

Action brought in the Superior Court of the County of Mendocino, State of California, and the Complaint filed in the office of the Clerk of said County of Mendocino.

SUMMONS

THE PEOPLE OF THE STATE OF CALIFORNIA SEND GREETING TO:

E. B. Ball, Emily Miller, Mrs. J. B. Hunt, Raymond Ball, Glenn Philbert, Hazel Ball, Clyde Ball, Melissa Ball, Mrs. Ezra Miller, De Los Wightman, Cecil Wightman, Pearl Lambert, Leslie Hale, Thekla Minto, Louise Ball, Lola Ball, Henry Wightman, Minnie Lambert, Evalyn Wightman, Louise Wightman, Hulda Wightman, Trustees Green Mound Cemetery Association, the X. Company, a corporation, John Doe, Richard Roe, Harry Green, Mary Roe, Jane Black and Fred Blue, Defendants.

You are hereby directed to appear and answer the Complaint in an action entitled as above, brought against you in the Superior Court of the County of Mendocino, State of California, within ten days after the service on you of this summons—if served within this county; or within thirty days if served elsewhere.

And you are notified unless you appear and answer as above required, the said Plaintiff will take judgment for any money or damages demanded in the complaint as arising upon contract, or plaintiff will apply to the Court for any other relief demanded in said complaint.

Given under my hand and the seal of the Superior Court of the County of Mendocino, State of California, this 10th day of May, 1920.
HALE PRATHER, Clerk.
By W. H. PRATHER, Deputy Clerk.
35-10t

NOTICE TO CREDITORS

Estate of Santo Perli, deceased.

Notice is hereby given by the undersigned Executrix of the Estate of said deceased, to the creditors of, and all persons having claima against the said deceased, to file them with the necessary vouchers within four months after the first publication of this notice, in the office of the Clerk of the Superior Court of the State of California, in and for the County of Mendocino, or to exhibit them with the necessary vouchers within four months after the first publication of this notice to the said Executrix at Ornbaun, Mendocino County, California, the same being the place for the transaction of the business of said estate in the County of Mendocino, State of California.

ROSA PERLI
Executrix of the estate of said deceased.
Dated June 11, 1920.
L. E. FULWIDER,
Attorney for estate,
Santa Rosa, Calif.
Date of first publication June 18, 1920.

NOTICE FOR PUBLICATION

Department of the Interior, U. S. Land Office at San Francisco, Calif., June 5, 1920.

Notice is hereby given that James Newton Willson, of Ukiah, Calif., who, on Jan. 17, 1918, made homestead application No. 011875, for Lot 4, Section 18, Township 14 N., Range 11 W., M. D. M. has filed notice of intention to make commutation Proof, to establish claim to the land above described, before County Clerk, at Ukiah, Calif., on the 19th day of July, 1920.

Claimant names as witnesses:
James De Carli, Ukiah, Calif.; Fred De Carli, Ukiah, Calif.; Arthur Holiday, Ukiah, Calif.; Roy O'Neal, Ukiah, Calif.

36-5t J. B. SANFORD, Register.

OLD BOOKS WANTED

Will pay $12.50 for Five Years of Crime, by Forsee. Any books, pamphlets, circulars, or magazines, old directories or bound newspapers published in California or Oregon back of 1885. Also anything published anywhere relating to the history of California or Oregon. Please describe, state condition, date and price.

MABEL L. HOLMES,
2735 Elwood Avenue,
Berkeley, Calif.

WINCHESTER
HOTEL
THIRD AND MARKET STS., SAN FRANCISCO
CENTRALLY LOCATED—CLOSE TO THEATRE AND SHOPPING DISTRICTS
600 single and family rooms
200 baths FREE for guests
Rates 75c day and up
SPECIAL WEEKLY RATES—FREE BUS TO AND FROM ALL DEPOTS AND FERRIES
M. J. GRAHAM, MANAGER

State of Ohio, City of Toledo, Lucas County—ss.
Frank J. Cheney makes oath that he is senior partner of the firm of F. J. Cheney & Co., doing business in the City of Toledo, County and State aforesaid, and that said firm will pay the sum of ONE HUNDRED DOLLARS for any case of Catarrh that cannot be cured by the use of HALL'S CATARRH MEDICINE.
FRANK J. CHENEY.
Sworn to before me and subscribed in my presence, this 6th day of December, A. D. 1886.
(Seal) A. W. Gleason, Notary Public.
HALL'S CATARRH MEDICINE is taken internally and acts through the Blood on the Mucous Surfaces of the System.
Druggists, 75c. Testimonials free.
F. J. Cheney & Co., Toledo, Ohio.

PEARL OIL
(KEROSENE)
For OIL COOKSTOVES

STANDARD OIL COMPANY (CALIFORNIA)

Cartwright Hotel
A HOME AWAY FROM HOME
From the moment the guest arrives he is agreeably impressed with the cheerful atmosphere which bespeaks hospitality, homelike informality and comfort.
RATES $2.00 and UP WITH BATH
From Ferry take car No. 1, 2 or 3 to Powell Street.
From Townsend take car No. 13 to Sutter, transfer to Sutter St.
524 Sutter Street
One Block from Union Square
William Turner,
Manager.

San Francisco

UKIAH AND WILLITS STAGE
MARION TODD, PROP.
Leaves Ukiah at 9:30 p. m., arriving at Willits at 10:50 p. m.
Leaves Willits at 5:20 a. m., arriving at Ukiah at 6:50 a. m., and connecting with the Northwestern Pacific southbound morning train.

Note the collars, shirts and etc., you get back from this Laundry. See how correctly finished they are. They can knot bee beet. To be a patron of this Laundry means longer life and better finish to your linen. Test it. Try our family washing (rough dry) Phone 70-W. Our wagon calls to and delivers to all parts of this city 6 days a week.
UKIAH STEAM LAUNDRY
Phone 70-W.
East Clay St. :-: Ukiah, Cal.

UNDERTAKING AND EMBALMING
Cleland's Furniture Store
LICENSED EMBALMER IN CHARGE

IN THE SUPERIOR COURT, COUNTY OF MENDOCINO, STATE OF CALIFORNIA.

W. L. Witherell, Plaintiff,
vs.
E. B. Ball, Emily Miller, Mrs. J. B. Hunt, Lola Ball, Louise Ball, Henry Wightman, Minnie Lambert, Melissa Ball, Raymond Ball, Glenn Ball Philbert, Hazel Ball, Clyde Ball, Mrs. Ezra Miller, De Los Wightman, Cecil Wightman, Pearl Lambert, Leslie Hale, Thekla Minto, Evalyn Wightman, Louise Wightman, Hulda Wightman, John Doe, Richard Roe and Mary Doe, Defendants.

Action brought in the Superior Court of the County of Mendocino, State of California, and the complaint filed in the office of the Clerk of the said County of Mendocino.

SUMMONS

THE PEOPLE OF THE STATE OF CALIFORNIA SEND GREETINGS TO:

E. B. Ball, Emily Miller, Mrs. J. B. Hunt, Lola Ball, Louise Ball, Henry Wightman, Minnie Lambert, Melissa Ball, Raymond Ball, Clyde Ball Philbert, Hazel Ball, Clyde Ball, Mrs. Ezra Miller, De Los Wightman, Cecil Wightman, Pearl Lambert, Leslie Hale, Thekla Minto, Evalyn Wightman, Louise Wightman, Hulda Wightman, John Doe, Richard Roe, and Mary Roe, Defendants.

YOU ARE HEREBY DIRECTED TO APPEAR and answer the Complaint in the action entitled as above, brought against you in the Superior Court of the County of Mendocino, State of California, within ten days after the service on you of this Summons—if served within this County; or within thirty days if served elsewhere.

And you are notified that unless you appear and answer as above required, the said Plaintiff will take judgment for any money or damages demanded in the Complaint as arising upon the contract, or plaintiff will apply to the Court for any other relief demanded in said Complaint.

Given under my hand and the Seal of the Superior Court of the County of Mendocino, State of California, this 10th day of May A. D., 1920.
HALE PRATHER, Clerk.
By W. H. PRATHER, Deputy Clerk.
35-10t

IN THE SUPERIOR COURT OF THE STATE OF CALIFORNIA IN AND FOR THE COUNTY OF MENDOCINO.

Notice for Publication of Time Appointed for Probate of Will

PROBATE

In the Matter of the Estate of HANNAH ANN REID, Deceased.

Notice is hereby given, that Friday, the 9th day of July, A. D. 1920, at 2 o'clock P. M. of that day, and the Courtroom of said Court, at the Court House, in the County of Mendocino, State of California, have been appointed as the time and the place for proving the will of said Hannah Ann Reid, deceased, and for hearing the application of Grace Reid for the issuance to her of Letters Testamentary thereon. And all persons interested in said Estate are notified to then and there appear and show cause, if any they have, why said will should not be admitted to probate, and Letters Testamentary thereon issued to said petitioner.
HALE PRATHER, Clerk.
THOMAS & THOMAS, Attorneys for Petitioner.
Dated June 21, 1920. 38-3t

IN THE SUPERIOR COURT OF THE STATE OF CALIFORNIA, IN AND FOR THE COUNTY OF MENDOCINO.

In the Matter of the Estate of MAX WEISS, also Known as M. WEISS, Deceased.

NOTICE OF SALE OF REAL ESTATE

Notice is hereby given, that the undersigned administratrix of the estate of the above named deceased, will sell for cash, lawful money of the United States of America, and subject to confirmation by said Superior Court, on or after the 10th day of July, A. D. 1920 at 12 o'clock M of said day at the law offices of Preston & Preston, attorneys for said administratrix, Preston Building, Ukiah, California, all the right, title, interest and estate of said Max Weiss also known as M. Weiss, at the time of his death, and all the right, title and interest that the said estate has by operation of law, or otherwise, acquired other than, or in addition to that of the said intestate at the time of his death, in and to all that certain lot, piece or parcel of land situate lying and being in the Town of Ukiah, County of Mendocino, State of California, and bounded and particularly described as follows, to wit:

All of lot four in Block five in Wagenseller's second addition to the Town of Ukiah City, as per the official map of said addition now on file in the office of the County Recorder of said county and state.

Bids and offers must be in writing and will be received at the law offices of Preston & Preston, Preston Building, Ukiah, California, or may be directed to the administratrix personally at Ukiah, California, in care of Preston & Preston, or may be filed in the office of the clerk of this Court, at any time after the first publication of this notice and before the making of the sale.

Deed and abstract at the expense of the purchaser.
CLARA SULLIVAN, Administratrix of the Estate of Max Weiss also known as M. Weiss, Deceased.
PRESTON & PRESTON, Attorneys for Estate, Ukiah, California.
First publication June 18, 1920.

Mrs. H. M. McKnight, of Hopland, was a county seat visitor last Monday.

Fred Patton and wife came over from Point Arena the latter part of last week.

IN THE SUPERIOR COURT OF OF THE STATE OF CALIFORNIA, IN AND FOR THE COUNTY OF MENDOCINO.

NOTICE TO CREDITORS

In the Matter of the Estate of FRANK B. MARBLE, Deceased.

Notice is hereby given by the undersigned, Executrix of the Estate of said Deceased, to the creditors of, and all persons having claims against the said Deceased, to file their claims with the necessary vouchers in the office of the Clerk of the above entitled Court, or to exhibit them with the necessary vouchers within four months after the first publication of this notice, to the said Executrix at her residence at Willits, California, or to Thomas & Thomas, her Attorneys, at their offices in the Preston Building, Ukiah, California, the same being the place for the transaction of the business of said estate in the County of Mendocino State of California.

Dated June 2, 1920.
JESSIE DAVIDSON, Executrix.
THOMAS & THOMAS, Attorneys for Estate. 35-5t

NOTICE

We, J. W. Firebaugh and C. E. Firebaugh, and J. R. Bauer and E. R. Bauer, of the County of Mendocino, State of California, the present owners of the land hereinbelow described, do hereby give notice that we will, on the 30th day of July, 1920, apply to the Register of the State Land Office, at Sacramento, California, for a duplicate certificate of purchase, No. 5273, issued to Ed. Gibson, dated August 21, 1906, on location No. 14249, San Francisco Land District, for the SW¼ of SW¼ of Section 36, T. 23 N., R. 11 W., M. D. M., in the County of Mendocino, State of California, containing 40 acres.

*Date of first publication, June 25, 1920.

J. W. FIREBAUGH,
C. E. FIREBAUGH,
J. R. BAUER,
E. R. BAUER. 38-6t

INSTRUMENTS ON RECORD

June 12, 1920.

DEED:—
R T Bourns et ux to Charles Dahl, dated November 22 1920: Lot 7 in Blk 1 of Sherwood Villa Tract, Fort Bragg.
DECREE QUIETING TITLE:—
The Sage Land & Imp Co., Plaintiff, vs R L Cleveland, Administrator of the Estate of John Leistenen, deceased, defendant. Decree dated on January 31 1920, by which it is decreed that the plaintiff is the owner, in the possession and entitled to the possession of the SE¼ of Sec 20 T 24 N R 17 WMDM.
MORTGAGE:—
John Edward Walters to Fort Bragg Commercial Bank, dated Jun 1 1920. Lots 2, 3, 4 and 5 of Sec 2 T 23 NR 17 WMDM. $450, payable June 1 1921, 8 per cent.
RELEASE OF MORTGAGE:—
Fort Bragg Commercial Bank to John Edward Walters, dated June 7 1920. Releases Mortgage recorded in Book 78 of Mortgages at page 108.
NOTICE OF INTENDED SALE:—
C W Finney to A Ferrel, dated June 12 1920. General stock of hardware and fixtures in store at Boonville, Cal. Sale to be made and stock transferred June 21 1920 at 10 o'clock a. m. The address of both vendor and vendee is Boonville, Calif.
ASSIGNMENT OF MORTGAGE:—
The United States Fidelity & Guaranty Co to Peter M Rooney, dated Dec 9 1904. Assigns mortgage recorded in Book 50 of Mortgages at page 315.

June 14, 1920

PATENTS:—
United States to Franz D Grothe, dated Nov 13 1912. NE¼ of NW¼ of Sec 31 T 24 NR 15 WMDM.
United States to Adolph A Grothe dated July 18 1918. N½ of NE¼ & SW¼ of NE¼ of Sec 15 & SW¼ of SE¼ of Sec 10 T 24 NR 16 W, MDM.
United States to Adolph A Grothe, dated Aug 12 1918. Lot 2 of Sec 35 T 24 NR 16 WMDM.
State of California to Carson C Hutsell, dated April 6 1920. SE¼ of SE¼ of Sec 22 T 13 NR 14 W, MDM.
DEEDS:—
Manuel Zeferino to Mrs Belle Kuhn, dated May 1 1920. Lot in City of Fort Bragg.
C Leighton to Ethel L Dunbar, dated May 22 1920. E½ of SE¼ of Sec 34 T 21 NR 15 WMDM.
Hannah A Reid to Grace Reid, dated Dec 15 1909. E½ of Block 64 of Western Addition to Ukiah.
Charles E Wilson to Union Lumber Co., dated Dec 16 1913. SW¼ of SE¼ of Sec 18; NW¼ of SE¼, W½ of NE¼ of Sec 19 T 17 NR 15 WMDM.
Union Lumber Co to Charles A Strong, dated May 6 1920. SW¼ of SE¼ of Sec 18; NW¼ of SE¼ & W½ of NE¼ of Sec 19 T 17 NR 15 WMDM.
RECONVEYANCES:—
I C Scharff et al to George D O'Connell et ux, dated June 1 1920. All rights derived by virtue of deed of Trust recorded in Book 5 of Deeds of Trust at page 163, said deed of trust being dated Feb 17 1919.
Detroit Trust Co & Ralph Stone (trustees) to West Coast Redwood Co., dated May 27 1920. All rights derived by virtue of deed of trust dated Jan 2 1911, and recorded in Book 3 of Deeds of Trusts, pages 177 to 199 inclusive, said Deed of Trust being given to secure the payment of $450,000.
MORTGAGES:—
Peter Duarte et ux to Lola Duarte dated March 1 1920. 4¼ acres of land in Hopland. $300, 1 year, 6 per cent.
Lillie M Thomas et vir to Commercial Bank of Ukiah, dated June 7, 1920. 10 acres being a part of Lot 31 of Yokayo Rancho. $2300, 1 yr., 6 per cent.
Walter and Flora Clark to R M Anderson, dated May 22 1920. Lot 6, W½ of NE¼, W½ of E½ of NE¼ of SE¼ of Sec 34 T 23 NR 14 WMDM. $300, 1 year, 8 per ct.
CHATTEL MORTGAGE:—
Geo F Havens to Geo E Cook, dated June 10 1920. One gasoline wood sawing outfit, one studebaker auto and one Ford auto. $150, 6 months, 8 per cent.
RELEASE OF MORTGAGE:—
The First Bank of Savings of Fort Bragg to Louis I Andreani et ux, dated June 11 1920. Releases Mortgage recorded in Book 86 of Mortgages at page 53.
LAST WILL AND TESTAMENT OF HANNAH A. REED:—
Dated Oct 29 1897. Bequeaths gold watch and chain to Mumm Reid $50 to Hattie Davis and all other personal and real property to Grace Reid during the term of her natural life and at her death to go to other children of said Hanah A Reid or their heirs. Witnesses of said Will being Samuel Hooke, residing at Ukiah and J. Q. White, residing at Ukiah.
HONORABLE DISCHARGE FROM U. S. ARMY:—
Honorable discharge of Guss V Wallach, dated Aug 6 1919.
CANCELLATION OF MORTGAGES:
J G Vann to R M Anderson. Cancels Chattel Mortgage recorded in Book 15 of Chattel Mortgages at page 292.

June 15, 1920

DEEDS:—
R H Swayne et ux to C J Pesula, dated Feb 11 1918. All timber and all rights of every kind and nature acquired by grantors from Land & Log Co., on that certain land in Secs 15, 21, 23, 25 & 26 T 14 NR 14 W MDM, said timber being known as "Rawles Timber."
Mendocino Vineyard Assocation to J L McNab, dated Feb 4 1920. Conveying to said grantee and his heirs and assigns forever Lot 3 of Poage & Ford's Subd of Lot 104 of Yokayo Rancho. This deed given to correct an error made in deed by same parties to said grantee said deed being dated Aug 25 1908 and recorded in Book 111 of Deeds, at page 140.
RELEASES OF MORTGAGES:—
Irvine & Muir Lbr Co., to R L Eberhardt, dated May 1 1920. Releases Mortgage recorded in Book 76 of Mortgages at page 328.
Peter M Roney to Horst Bros and E Clemens Horst, dated June..... 1920. Releases Mortgage recorded in Book 50 of Deeds at page 15.
L Fofman to C E Converse et ux, dated June 10 1920. Releases Mortgage recorded in Book 86 of Deeds at page 13.
LIS PENDENS:—
W L Wallace, plaintiff vs Seth Moore, et al defendants, dated June 151920. Action to quiet title to a portion of Lots 11 and 13 of Yokayo Rancho.
CANCELLATION OF MORTGAGES:
Wm Fales et al to Elmer Norgard. Cancels Chattel Mortgage recorded in Book 16 of Chattel Mortgages at page 308.
Warren Brown et ux to Commercial Bank of Ukiah. Cancels Mortgage recorded in Book 76 of Mortgages at page 392.
Lillie M Thomas et vir to Commercial Bank of Ukiah. Cancels Mortgage recorded in Book 77 of Mortgages at page 9.
HONORABLE DISCHARGE FROM U. S. ARMY:—
Cornelius C Buckman, dated Jan 8 1919.
George P Baker, dated March 1, 1919.

June 16, 1920

DEEDS:—
Addie S Parsons et al to A R Johnson et al, dated June 6 1920. Ranch known as "Hermitage Ranch" about 12 miles from Cloverdale on Cloverdale-Boonville road.
Julian Schoenahl et ux and Geo Schoenahl et ux to H A Albert et ux, dated March 16 1920. A part of NW¼ of NE¼ of Sec 14 T 13 NR 14 W MDM.
James C Liggett et ux to Bert C Leggett, dated June 1 1920. Lot 61 of Sec 24 T 23 NR 13 WMDM.
MORTGAGES:—
William R Russell et ux to William Williamson, dated June 11 1920. Beg at qr sec cor bet Secs 6 and 7 T 22 NR 12 WMDM and run 61 rods W and 58 rods and 17 lks N to an iron pin for pt of beg., th W 90 rods 16 lks, th N 52 rods 12½ lks, th E 90 rods 16 lks, th S 52 rods 12½ lks to pt of beg. $850, payable on or before 2 years, 6 per cent.
Lena Robinson to J M Hixson, dated May 11 1920. A portion of Tract 4 of subd of Duncan Estate. $750, 1 year, 5 per cent.
A R Johnson et ux to Savings Bank of Mendocino County, dated June 16 1920. About 33 acres in SE¼ of SW¼ of Sec 2; about 2 acres in NE¼ of SW¼ of Sec 2; about 12 acres in SW¼ of SW¼ of Sec 2; about 2 acres in NW¼ of NW¼ of Sec 11; about 7 acres in SW¼ of SE¼ of Sec 11; all in T 13 NR 14 WMDM, being 60 acres more or less. $6000, payable on or before one yr., 7 per cent.
A R Johnson et ux and Glenn M Johnson et ux to Addie S Parsons, dated June 16 1920. Ranch known as Hermitage Ranch about 12 miles from Cloverdale on Cloverdale-Boonville road. $5000, payable on or before 5 years, 6 per cent.
ASSIGNMENT OF MORTGAGE:—
Glen Johnson to E L Guntly, dated May 3 1920. Assigns mortgage bearing date April 14 1920 made and executed by August Gossman to said Glenn Johnson, said mortgage being for $5000, payable on or before 3 years at 5 per cent. Consideration for assignment being $4850.
CHATTEL MORTGAGE:—
J M Bourland to J M Jenkins, dated June 2 1920. One Chevrolet auto of 1918 make, Model No 490, Motor No 52035, Car No 17896. $600, 6 months, 10 per cent.
RELEASE OF MORTGAGE:—
William Williamson to Wm R Russell et ux dated June 11 1920. Releases Mortgage recorded in Book 71 of Mortgages at page 446.
HONORABLE DISCHARGES:—
Emmett Connolly, dated Dec 20, 1918. (Subject to call) from Navy Department.
William Dennis Connolly dated March 4 1918. From Navy Dept.
Frank Alford, discharge from U S Army.

June 17, 1920

DEEDS:—
Peter Poco et ux to James D Simpson, dated June 16 1920. A portion of Lot 2 of Healey's Survey of Yokayo Rancho.
John Mann et ux to Isaac Kemppe dated January 10 1920. A part of Lot 1 of Sec 25; Also Lot 4; S½ of SE¼ of Sec 24 and NW¼ of NE¼ of Sec 25; T 13 NR 18 WMDM.
M Pomenigoni et ux to George Crnac, dated June 14 1920. Lot 13 in Blk "E" of Weller Addn to Fort Bragg.
Union Lumber Company to Chas Jofs Carlson et ux, dated May 1 1920. A portion of W½ of SW¼ of Sec 31 T 19 NR 17 WMDM and of E½ of SE¼ of Sec 36 T 19 NR 18 WMDM.
Albert Jeans to George Jeans, dated May 31 1920. Fr of SW¼ of SW¼ of Sec 35 T 14 N R 14 W, MDM.
AGREEMENT:—
John Sacks and Willis B Prather et ux dated April 10 1920. Agreement for sale and purchase of real estate described as consisting of house and lot on W side of N Bush st, being S½ of Lots 5 and 6 in blk H, N addition to Ukiah. Purchase price to be $1600.
MORTGAGES:—
Geo Cruac et ux to The First Bank of Savings of Fort Bragg, dated June 14 1920. Lot 13 in Blk "E" of Weller Addn to Fort Bragg. $1000, 1 year, 8 per cent.
Jacob Hyman et ux to The First Bank of Savings of Fort Bragg, dated June 2 1920. SE¼ of NW¼ of Sec 17 T 19 NR 17 WMDM. $750, 1 year, 8 per cent.
Mrs Hilma S Finstrom to The First Savings Bank of Fort Bragg, dated May 12 1920. Lot 9 in blk 9 of Fort Bragg. $850, 1 year, 8 per cent.
MORTGAGES:—
Frank Bednar et ux to S W Thompson, dated June 12 1920. N½ of SE¼ of SE¼ of Sec 6 T 16 NR 12 WMDM. $705 in accordance with two promissory notes as follows: One note for $305 payable on or before Oct 1 1920, 6 per cent. One note for $400 payable on or before Oct 1 1920 6 per cent.

CHRISTIAN SCIENCE SERVICES

Christian Science services are held at 110 S. School street every Sunday. Sunday School at 10 A. M. Lesson sermon at 11 A. M. Wednesday evening testimony meeting at 8 PP. M. All are welcome.

Reading room at the same place open daily from 2 to 4 P. M. except Sunday and holidays.

The subject for next Sunday is "Christian Science."

TRY A WANT AD—IT PAYS.

Saturday June 26th
CLEARANCE SALE
of Ladies' and Children's
SHOES

1000 pairs of good shoes will be sold to the public at 1915 or pre-war prices.

NOW is the time to select a good pair of shoes CHEAP. You can't afford to miss this stupendous sale.

COME EARLY AND GET THE BEST SELECTION FROM OUR LARGE AND OVER-CROWDED STOCK.

Jamison Bros. Co.
Ukiah, California

DISPATCH-DEMOCRAT

Published Every Friday at Ukiah, Mendocino County, California

J. B. SANFORD, Editor and Proprietor

E. P. THURSTON, Associate Editor and Manager

Advertising Rates on Application

SUBSCRIPTION RATES

Per Year ----------$2.50 Three Months ---------- .30

Six Months ---------- 1.50 One Month ---------- .30

Single Copies to non-subscribers .10

Democracy in the Ascendancy

The Democratic hosts are gathering in San Francisco preparatory for the big convention next week. The leaders are very sanguine of success and it is a happy throng. Three months ago the party seemed to be in the dumps, but it is different now. Since the big Chicago fiasco the Democrats have taken a new lease of life and it looks now as though victory is assured. Every delegation that has arrived is wildly enthusiastic. So sure are the Democrats of victory that prominent Democrats all over the country have resolved to come to the convention and use every effort to cause the nomination of a winning ticket. This has made it joyful indeed. It looks like the good old days to see Democracy full of enthusiasm.

* * * * * *

The party seems to be rich in presidential timber, having about a dozen big men whose names have been used in connection with the presidency. These men all seem bent on one thing first, and that is success. The people can only look to the San Francisco convention for relief. The Republicans have played false to the people and are looking backward while the Democrats are all forward looking men.

INTERESTING LOCAL ITEMS

Economical housewifes will find a great deal of interest to them in the grocery specials offered by the Ukiah Farmers' Club as announced in their ad in this week's issue of the Dispatch-Democrat.

Mrs. Lloyd Ferrill, of Albion, is here for a visit with her parents, Mr. and Mrs. Robert Puett.

Geary Stock was over from Witter Springs on business this week.

Ernest Elwood, who has been attending college, arrived in Ukiah the first of the week on a short visit.

Dr. J. H. Hansen departed this week for Modoc county, where he will spend his vacation visiting relatives and enjoying the sport offered in the way of fishing and hunting near his boyhood home. He was accompanied by Mrs. Hansen and their infant.

Mr. and Mrs. Chas. Lawson, of Manchester, were among prominent coast residents in Ukiah the latter part of last week.

Clyde Riffe and A. J. Weddle, of Covelo, were Ukiah visitors last Saturday.

H. P. McQueen was registered here from Fort Bragg the latter part of last week.

Mr. and Mrs. Dave Johnson, of Covelo, were among prominent visitors in Ukiah the latter part of last week and the first of this.

M. V. Keller and family, who have been living here for some time, will leave soon for Santa Cruz, where they will make their home in the future. During their residence here, they have made many friends who will regret to see them leaving, nad who will wish them well in their new home.

Mrs. Nancy Perkins came over from the coast recently and has visiting relatives here.

Mrs. Anna Porterfield came up from the southern part of the state the first of the week and is spending the summer vacation with friends in Ukiah. Mrs. Porterfield has been teaching in the south land, holding a good position in the Los Angeles schools.

Reverend Catchpole, formerly pastor of the Baptist church here, but now located at Fowler, passed through this city Wednesday en route to his home, after a trip to Fort Bragg.

Reg Caughey came up from Stanford the latter part of last week. for a vacation visit with his parents, Mr. and Mrs. F. L. Caughey.

Mrs. Virge Ornbaun was over from the Anderson valley section the first of the week for a short visit.

F. A. Howland and Mr. Winsby, of Redwood valley, were among the county seat visitors the latter part of last week.

E. B. and T. L. Hiatt came up from the southern part of the county on business the latter part of last week.

Samuel Mitchell, a former resident, but lately of Healdsburg, Sonoma county, has returned to Ukiah and has purchased the Robuson place near the oil tanks on the asylum road.

Wm. Lambert, well known Anderson valley rancher, came over from that section on a short business trip the latter part of last week.

Vic McClure arrived in Ukiah the latter part of last week for a short vacation visit with friends and relatives.

H. S. Tregoning and son, of Caspar were among Ukiah visitors the latter part of last week, returning to their home on the coast last Sunday.

Joe Brower, mayor of Potter valley was a Ukiah visitor the latter part of last week.

E. Estill, of Boonville, was over to Ukiah on a short business trip the latter part of last week.

LEST YOU FORGET
SONOMA COUNTY FAIR
AUG. 2-7 SANTA ROSA
7 BIG DAYS 7

ANYWHERE—ANY TIME

MARION TODD JITNEY SERVICE

Marion Todd, Perp; Ukiah, Calif.

Phone 2-W for appointments

Miss Edna Reeves of the faculty of the Girls' High School of San Francisco is home for the summer recess.

Mrs. W. E. Williams and children visited in San Francisco last week, while there being the guests of Dr. and Mrs. Atkins.

Mr. and Mrs. F. E. Gilmore and family left yesterday for their ranch in Eden valley where they will spend their summer vacation. During their absence their home on North State Street will be occupied by Mr. and Mrs. Louis Henes and baby and nurse from Oakland.

Mrs. Steiert will have as her house guest over the Fourth of July Mrs. Lillian McGregor and son of San Francisco.

Friends of Mrs. M. J. Fancher have heard from her since her arrival in Los Angeles that her little son Clark who was very ill when they left Ukiah is in a hospital under the care of an ear specialist. Meningitis had developed and a mastoid operation had become necessary. After the operation the surgeon said he had a slight chance for recovery.

Mrs. Minnie Scott of Greenwood is visiting in San Francisco. Before her return home she will spend a fortnight with relatives here.

Arthur Johnson came over from Anderson valley on a short business visit this week.

Golden State Butter. The Best. Dimmick's. 31-tf

Tom Bourns and son came over from Greenwood the latter part of last week, Mr. Bourns attending the meeting of the assessment committee.

G. M. Miller and E. G. McCarty came over from the Boonville section the early part of the week.

Mrs. J. C. Dietrick is here from Oakland for a visit with her sister, Mrs. K. P. Buchanan, and her mother, Mrs. Burger.

County Clerk Hale Prather was laid up this week by an attack of poison oak in his eyes.

Mr. James Brophy of Palo Alto has been visiting at the home of Mr. and Mrs. A. J. Steiert.

Mrs. Foster Hoag and children of Spokane are guests in the home of Mr. and Mrs. Leslie Hoag.

R. R. Ingels, well known rancher of the Potter valley section, was here this week on a short business visit.

Fred H. Bucknell, postmaster at Potter valley, was down to Ukiah Wednesday on a short business trip.

W. J. Thornton left this week for Orr's, where he will enjoy the benefits of the waters for several weeks.

W. T. Saxon, and bride, of Willits, were Ukiah visitors the early part of the week.

Mrs. Anna McDaniels, of Kansas City, Mo., arrived in Ukiah this week for a visit with her daughter, Mrs. Bert Rains.

Are you troubled with dandruff? We have a guaranteed cure in "MAHDEEN." "MAHDEEN" is positive death to the dandruff germ. If "MAHDEEN" fails in your case, your money will be cheerfully refunded. For sale by K. P. Buchanan, Cecille Barber Shop. 36-4t

Dick Penland, stenographer in the law offices of Preston and Preston, left the first part of the week for a trip through the Sacramento valley.

Miss Ethel Colburn of Los Angeles is this week the guest of Mrs. E. J. Duncan.

P. H. Joseph and family left Sunday for Santa Cruz where they will spend a ten days' vacation.

Read "Mary's New Job," page 8.

J. L. Davis, manager of the Victory theater, returned Wednesday from a business trip to San Francisco.

Dr. Eph Weiss, the expert refracting optician of San Francisco, will be in Ukiah at the Hotel Cecilio, July 9th. Permanently located at 706 Larkin Street, San Francisco.

Myron R. Douglass, formerly one of the partners in the Times-Journal office, has soid out his interest in the paper to C. L. Palmer, the editor, and leaves the latter part of this week for the bay cities, where he has already secured a position as linotype operator on one of the metropolitan dailies.

Several of the friends of John Goss, Williard Broaddus and Donald Alexander, who left last week for Alaska, received cards from the boys, postmarked at Vancouver, stating that they are having a pleasant journey northward and expect to be in Alaska this week.

Miss Beatrice Caughey, a senior student at Stanford University, is spending her vacation with her parents, Mr. and Mrs. Frank Caughey of this city.

Watkins remedies—Mrs. E. Dunn. 34-tf

Frank Davidson and wife returned the latter part of last week from a vacation trip to Humboldt county.

Mrs. Lottie Collins and daughter were here from San Francisco the latter part of last week, proceeding to Lake county to enjoy a visit with friends. Mrs. Collins, who is a former resident of Ukiah, found many friends to welcome her during her brief visit.

Will McClure and wife are here for a visit with Mr. McClure's sister, Mrs. Edgar Smith. Will is an old time Ukiah boy and his many friends are glad to see him once more.

J. W. Eversole and wife left this week on an automobile trip to the Yellowstone park.

Dr. Van Allen reports the birth of a boy to Mr. and Mrs. Percy W. Whitcomb of Potter valley last Thursday.

P. I. Lancaster, of Willits, was in Ukiah the latter part of last week.

MONEY TO LOAN

We have unlimited money to loan on farm properties. Pay back on installments. Low rate of interest.

J. A. WALDTEUFEL

MALT SYRUP
HOPS
Bottlers Supplies, Etc.
All Kinds
Any Quantity
NU-ON PRODUCTS COMPANY,
1012 Mission St., S. F.
36-4t WE SHIP ANYWHERE

VICTORY THEATRE PROGRAM

Friday, June 25.—Mary Pickford in "Johanna Enlists," First Episode of Brand New Serial "The Third Eye."
Admission 11c and 22c

Saturday, June 26.—"Footlights and Shadows," with Olive Thomas. "The Great Nickle Robbery." It's a Sunshine Comedy.
Admission 11c and 22c

Sunday, June 27.—"Married in Haste," with Albert Ray and Elinor Fair. Pathe News and Comedy.
Admission 11c and 22c

Tuesday June 29.—"A Woman of Impulse," with Lina Cavalieri. "When Love is Blind," a Sennett Comedy.
Admission 11c and 22c

Wednesday and Thursday, June 30 and July 1.—"A Cumberland Romance," with Mary Miles Minter. This is the Special Picture taken in Reeves' Canyon and at the McMurtry ranch last April.
Admission 11c and 33c

Mary Miles Minter
Realart Pictures



FLORENCE AUTOMATIC OIL STOVES

Sold on Guarantee

Cox Hardware Co.

UKIAH : : : : CALIF.

FUNERAL DIRECTORS AND Licensed Embalmers

NEW FUNERAL CHAPEL and AUTO HEARSE

Lady Attendant When Required

FURNITURE, CARPETS, and SCHOOL SUPPLIES A SPECIALTY.

J. W. EVERSOLE

For Quality

Are You a Salesman? Write Parks Bros.

Harry's New Job

"I was a specialty man two years. Selling silverware. Then I met a Successful Salesman. He advised: 'Get a job selling Parks Bros.' Quality Groceries Wholesale to Farmers. Goods Guaranteed. "Satisfaction or Money Back." We save them 20 per cent. Make $2 to every $1 you're making now." That was twelve years ago. Now—I own a fine home; have money in the bank. Still selling to my first customers, their children, and hundreds of new ones." We can use another hustler like Harry. Do you want a job? Full time work only. Tell me your age, experience, occupation during last five years.

U. D. HUNTTING, Care Parks Bros., Portland, Oregon

AUTO MOVIES By TAYLOR BROS. GARAGE

WE'LL groom your car so that when it hits the road it will look like a thoroughbred. We are equipped to clean and polish your car. We should inspect it and repair it when necessary. We are able auto men.

PHONE 331-J
TAYLOR BROS. GARAGE
302 SO. STATE ST.

Cheap Feed, High Priced Butter

—OR—

Cheap Butter, High Priced Feed

WHICH?

Farmers are pondering over that question more now than ever. We have been discussing the problem with them in the cow barns and are very much surprised to learn that many of them are answering the question wrong.

First, let us assure you that there will be very high priced butter. Why? Because farmers have answered the question wrong and have sold their dairy cows, are trying to sell them now or are getting ready to sell them very soon. This condition seems to be true in greater or less degree all over California. Why? Because farmers do not know how to meet the feed bills and have a profit left. We have been visiting farms in company with a man who's business it is to call on farmers everywhere in relation to the dairy supplies. He assures us that cows are being sold off in large numbers and he predicts that butter fat will soon go to $1.00.

Second, cheap feed. Well, the farmers tell us it does not exist, and cannot be made to exist under present conditions. We visited a prosperous farmer who has a good barn, a milking machine and all similar equipment, a nice string of cows. He would not listen to our proposition because he said he had fully made up his mind to sell every cow and quit the dairy for good. He declared there was considerable profit more in selling his alfalfa right in the field than in feeding it to the cows under present conditions.

We have visited in Ukiah valley, Redwood, Potter, and over among the dairymen of Lake county and did not find a single man who was satisfied with the business. All declared that they must sell the cows as hay was now about $30 and would soon be much higher.

We came home in doubt and discouraged but not convinced. We have been figuring and arguing and now feel assured that things can be made better. These farmers have not figured right. Feed can be made cheaper and more productive. Next week we will continue this discussion and try to point out how.

The Ukiah Farmers' Club,
C. A. BERNHARD, Manager.